

NOTICE!!

These documents have been scanned!

Do not place un-scanned documents beneath this notice!

Do not remove this notice from this file!

GPO Jacket No. 560-102
Print Order 61540
Rise Business Services, LLC
Job=AZ15 5/17/2019



Box Number= AZ15065



Claim Begin-End: AMC402238-AMC402240

1 Initial Receipt



AZ15065-12

AMC401615-AMC402238

United States Department of the Interior
Bureau of Land Management
 LANDS/RECREATION & PLANNING
 ONE N CENTRAL AVE
 PHOENIX, AZ 85004 -2203
 Phone:

Receipt

No: 2220347

Transaction #: 2290576	
Date of Transaction: 09/22/2010	
CUSTOMER:	
JERRY RENFRO 12753 E 37TH ST YUMA, AZ 85367-5972 US	ENTERED INTO COMPUTER 10-12-10 Cm

LINE #	QTY	DESCRIPTION	REMARKS	UNIT PRICE	TOTAL
1	3.00	LOCATABLE MINERALS / MINING CLAIMS-NEW, UNADJUD, ONE OR MORE AUTH NOS / NEW MINING CLAIM LOCATION FEE \$34 CASES: AMC402238/\$34.00, AMC402239/\$34.00, AMC402240/\$34.00		- n/a -	102.00
2	3.00	LOCATABLE MINERALS / MINING CLAIMS-NEW, UNADJUD, ONE OR MORE AUTH NOS / NEW MINING CLAIM PROCESSING FEE \$15 CASES: AMC402238/\$15.00, AMC402239/\$15.00, AMC402240/\$15.00		- n/a -	45.00
3	3.00	LOCATABLE MINERALS / MINING CLAIMS-NEW, UNADJUD, ONE OR MORE AUTH NOS / NEW MINING CLAIM MAINT FEE \$140 CASES: AMC402238/\$140.00, AMC402239/\$140.00, AMC402240/\$140.00		- n/a -	420.00
TOTAL:					\$567.00

PAYMENT INFORMATION			
NOTE: Items will appear on credit card statement as "Bureau of Land Mgmt CO".			
1	AMOUNT:	567.00	POSTMARKED: N/A
	TYPE:	CREDIT CARD	RECEIVED: 09/22/2010
	NAME:	RENFRO, JERRY 12753 E 37TH ST YUMA AZ 85367-5972 US	
	CARD NO:	XXXXXXXXXXXX6797	AUTH CODE: 02552C
	NAME ON CARD:	JERRY RENFRO	

	EXPIRES: 05/2011
SIGNATURE:	

REMARKS

This receipt was generated by the automated BLM Collections and Billing System and is a paper representation of a portion of the official electronic record contained therein.

NOTICE!!

These documents have been scanned!

Do not place un-scanned documents beneath this notice!

Do not remove this notice from this file!

GPO Jacket No. 560-102
Print Order 61540
Rise Business Services, LLC
Job=AZ15 5/17/2019



Box Number= AZ15065



Claim Begin-End: AMC402238-AMC402240

2 Correspondence



AZ15065-12

AMC401615-AMC402238



United States Department of the Interior



BUREAU OF LAND MANAGEMENT
Arizona State Office
One North Central Avenue, Suite 800
Phoenix, Arizona 85004-4427
www.blm.gov/az/

DEC 11 2019

In Reply Refer To:
3830 (9200) RM
AMC402238

CERTIFIED MAIL - RETURN RECEIPT REQUESTED No. 9214 8901 9403 8300 9769 15

DECISION

DALE R GIVAN : This Decision Affects the Claims
193 BONNYMEDE RD : Shown in the Block Below.
PUEBLO, CO 81001-1289 :

AMC402238, AMC402239
D & D 1-1, D & D 1-2

MINING CLAIMS DECLARED FORFEITED

The mining claims listed above have been declared forfeited as of September 1, 2019, for failure to timely file the required maintenance fee payment or small miner's maintenance fee waiver (waiver).

Claimants are required to pay an annual non-refundable maintenance fee of \$165 per 20 acres or portion thereof, or submit a waiver, on or before September 1 of each year. These requirements were established by 30 U.S.C. 28f-1, as amended, and 43 CFR 3834 and 3835.

Our records do not show receipt of a maintenance fee payment or small miner waiver filed on or before the due date. Therefore, the claims listed above are forfeited.

Reclamation Requirements

This decision does not relieve you of the liability for reclamation of all areas disturbed by your activities on lands covered by the subject mining claim(s) and/or site(s). After you complete the reclamation, you must notify the authorized officer of the appropriate surface managing agency so that the authorized officer may conduct a final site inspection and determine whether you may be released from liability. If you fail to reclaim the land to the satisfaction of the authorized officer, the surface management agency may cite you for noncompliance under its surface

management regulations. For land administered by the Bureau of Land Management (BLM), if you fail to reclaim the land to the satisfaction of the authorized officer as required in 43 CFR Subpart 3809, the BLM will issue an order of noncompliance under 43CFR 3809.601(a). If you fail to comply with the non-compliance order, BLM may take further action under 43 CFR 3809.604. Failure to conduct reclamation is a prohibited act that may subject you to criminal penalties. See 43 CFR 3809.605(h) and 43 CFR 3809.700.

Appeal Procedures

This decision may be appealed to the Interior Board of Land Appeals, Office of the Secretary, in accordance with the regulations contained in 43 CFR, Part 4, and the enclosed Form 1842-1. If an appeal is taken, your notice of appeal must be filed in this office (at the above address) within 30 days from receipt of this decision. The appellant has the burden of showing that the decision appealed from is in error.

If you wish to file a petition pursuant to regulation 43 CFR 4.21 (58 FR 4939, January 19, 1993) for a stay of the effectiveness of this decision during the time that your appeal is being reviewed by the Board, the petition for a stay must accompany your notice of appeal. A petition for a stay is required to show sufficient justification based on the standards listed below. Copies of the notice of appeal and petition for a stay **must** also be submitted to each party named in this decision and to the Interior Board of Land Appeals and to the appropriate Office of the Solicitor (see 43 CFR 4.413) at the same time the original documents are filed with this office. If you request a stay, you have the burden of proof to demonstrate that a stay should be granted.

Standards for Obtaining a Stay

Except as otherwise provided by law or other pertinent regulation, a petition for a stay of a decision pending appeal shall show sufficient justification based on the following standards:

- (1) The relative harm to the parties if the stay is granted or denied,
- (2) The likelihood of the appellant's success on the merits,
- (3) The likelihood of immediate and irreparable harm if the stay is not granted, and
- (4) Whether the public interest favors granting the stay.

Please include your AMC serial number(s) on all correspondence. If additional information is required, please contact RéAnn Myers at 602-417-9413.



Elena Fink
Deputy State Director
Lands, Minerals, and Energy Division

Enclosure(s)

Track Another Package +

Tracking Number: 9214890194038300976915

[Remove X](#)

Your item was delivered to the front desk, reception area, or mail room at 11:31 am on February 6, 2020 in PHOENIX, AZ 85004.

Delivered

February 6, 2020 at 11:31 am
Delivered, Front Desk/Reception/Mail Room
PHOENIX, AZ 85004

[Feedback](#)

Get Updates 

Text & Email Updates 


Return Receipt Electronic 

Tracking History 

Product Information 

See Less 

Can't find what you're looking for?



United States Department of the Interior



BUREAU OF LAND MANAGEMENT

Arizona State Office

One North Central Avenue, Suite 800

Phoenix, Arizona 85004-4427

www.blm.gov/az/

DEC 11 2019

In Reply Refer To:

3830 (9200) RM

AMC402238

CERTIFIED MAIL - RETURN RECEIPT REQUESTED No. 9214 8901 9403 8300 9769 22

DECISION

BRIAN JACOBSON : This Decision Affects the Claims
3140 GEORGE PL : Shown in the Block Below.
MAGNA, UT 84044-2162 :

AMC402238, AMC402239
D & D 1-1, D & D 1-2

MINING CLAIMS DECLARED FORFEITED

The mining claims listed above have been declared forfeited as of September 1, 2019, for failure to timely file the required maintenance fee payment or small miner's maintenance fee waiver (waiver).

Claimants are required to pay an annual non-refundable maintenance fee of \$165 per 20 acres or portion thereof, or submit a waiver, on or before September 1 of each year. These requirements were established by 30 U.S.C. 28f-1, as amended, and 43 CFR 3834 and 3835.

Our records do not show receipt of a maintenance fee payment or small miner waiver filed on or before the due date. Therefore, the claims listed above are forfeited.

Reclamation Requirements

This decision does not relieve you of the liability for reclamation of all areas disturbed by your activities on lands covered by the subject mining claim(s) and/or site(s). After you complete the reclamation, you must notify the authorized officer of the appropriate surface managing agency so that the authorized officer may conduct a final site inspection and determine whether you may be released from liability. If you fail to reclaim the land to the satisfaction of the authorized officer, the surface management agency may cite you for noncompliance under its surface

management regulations. For land administered by the Bureau of Land Management (BLM), if you fail to reclaim the land to the satisfaction of the authorized officer as required in 43 CFR Subpart 3809, the BLM will issue an order of noncompliance under 43CFR 3809.601(a). If you fail to comply with the non-compliance order, BLM may take further action under 43 CFR 3809.604. Failure to conduct reclamation is a prohibited act that may subject you to criminal penalties. See 43 CFR 3809.605(h) and 43 CFR 3809.700.

Appeal Procedures

This decision may be appealed to the Interior Board of Land Appeals, Office of the Secretary, in accordance with the regulations contained in 43 CFR, Part 4, and the enclosed Form 1842-1. If an appeal is taken, your notice of appeal must be filed in this office (at the above address) within 30 days from receipt of this decision. The appellant has the burden of showing that the decision appealed from is in error.

If you wish to file a petition pursuant to regulation 43 CFR 4.21 (58 FR 4939, January 19, 1993) for a stay of the effectiveness of this decision during the time that your appeal is being reviewed by the Board, the petition for a stay must accompany your notice of appeal. A petition for a stay is required to show sufficient justification based on the standards listed below. Copies of the notice of appeal and petition for a stay **must** also be submitted to each party named in this decision and to the Interior Board of Land Appeals and to the appropriate Office of the Solicitor (see 43 CFR 4.413) at the same time the original documents are filed with this office. If you request a stay, you have the burden of proof to demonstrate that a stay should be granted.

Standards for Obtaining a Stay

Except as otherwise provided by law or other pertinent regulation, a petition for a stay of a decision pending appeal shall show sufficient justification based on the following standards:

- (1) The relative harm to the parties if the stay is granted or denied,
- (2) The likelihood of the appellant's success on the merits,
- (3) The likelihood of immediate and irreparable harm if the stay is not granted, and
- (4) Whether the public interest favors granting the stay.

Please include your AMC serial number(s) on all correspondence. If additional information is required, please contact RéAnn Myers at 602-417-9413.



Elena Fink
Deputy State Director
Lands, Minerals, and Energy Division

Enclosure(s)

SENDER: COMPLETE THIS SECTION

- Complete items 1, 2, and 3.
- Print your name and address on the reverse so that we can return the card to you.
- Attach this card to the back of the mailpiece, or on the front if space permits.

1. Article Addressed to:

BRIAN JACOBSON
 7186 S. MANTOVA WAY
 WEST JORDAN, UT 84081-3358



9590 9402 2832 7069 7776 55

920/RM/402238

2. Article Number (Transfer from service label)

7017 0660 0000 3021 6360

COMPLETE THIS SECTION ON DELIVERY

A. Signature

x *Jessica Kent*

- Agent
- Addressee

B. Received by (Printed Name)

Jessica Kent

C. Date of Delivery

1/4/20

- D. Is delivery address different from item 1? Yes
 If YES, enter delivery address below: No

3. Service Type

- Adult Signature
- Adult Signature Restricted Delivery
- Certified Mail®
- Certified Mail Restricted Delivery
- Collect on Delivery
- Collect on Delivery Restricted Delivery
- Insured Mail
- Insured Mail Restricted Delivery (over \$500)
- Priority Mail Express®
- Registered Mail™
- Registered Mail Restricted Delivery
- Return Receipt for Merchandise
- Signature Confirmation™
- Signature Confirmation Restricted Delivery

USPS TRACKING #



First-Class Mail
Postage & Fees Paid
USPS
Permit No. G-10

9590 9402 2832 7069 7776 55

United States
Postal Service

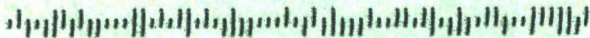
RECEIVED
BLM AZ STATE OFFICE

2020 JAN - 1 P 1:5

PHOENIX, ARIZONA

Sender: Please print your name, address, and ZIP+4® in this box*

UNITED STATES
DEPARTMENT OF THE INTERIOR
Bureau of Land Management
Arizona State Office
One N. Central Avenue, Suite 800
Phoenix, AZ 85004-4427



9200-AMC 402238/Rm

CERTIFIED MAIL™

US Department of the Interior
Bureau of Land Management
1 N Central Ave Ste 800
Phoenix, AZ 85004

USPS CERTIFIED MAIL



epost

12/2019

POSTAGE

FIRST-CLASS MAIL

\$06.95⁰⁰



US SPECIAL MAIL
\$300 Penalty
For Private Use
ZIP 85004
041111101433

PHOENIX, ARIZONA

2019 DEC 17 P 1:16


RECEIVED
POST OFFICE

BRIAN JACOBSON
3140 GEORGE PL
MAGNA UT 84044-2162

850 NFE 1 618C0012/14/19
FORWARD TIME EXP RTN TO SEND
JACOBSEN BRIAN F
7186 S MANTOVA WAY
WEST JORDAN UT 84081-3358

RETURN TO SENDER

840442162 001



FWD'D 7017 0660 0000 3021 6360



United States Department of the Interior



BUREAU OF LAND MANAGEMENT
Arizona State Office
One North Central Avenue, Suite 800
Phoenix, Arizona 85004-4427
www.blm.gov/az/

DEC 11 2019

In Reply Refer To:
3830 (9200) RM
AMC402238

CERTIFIED MAIL - RETURN RECEIPT REQUESTED No. 9214 8901 9403 8300 9769 39

DECISION

JERRY RENFRO
12753 E 37TH ST
YUMA, AZ 85367-5972

:
:
:

This Decision Affects the Claims
Shown in the Block Below.

AMC402238, AMC402239
D & D 1-1, D & D 1-2

MINING CLAIMS DECLARED FORFEITED

The mining claims listed above have been declared forfeited as of September 1, 2019, for failure to timely file the required maintenance fee payment or small miner's maintenance fee waiver (waiver).

Claimants are required to pay an annual non-refundable maintenance fee of \$165 per 20 acres or portion thereof, or submit a waiver, on or before September 1 of each year. These requirements were established by 30 U.S.C. 28f-1, as amended, and 43 CFR 3834 and 3835.

Our records do not show receipt of a maintenance fee payment or small miner waiver filed on or before the due date. Therefore, the claims listed above are forfeited.

Reclamation Requirements

This decision does not relieve you of the liability for reclamation of all areas disturbed by your activities on lands covered by the subject mining claim(s) and/or site(s). After you complete the reclamation, you must notify the authorized officer of the appropriate surface managing agency so that the authorized officer may conduct a final site inspection and determine whether you may be released from liability. If you fail to reclaim the land to the satisfaction of the authorized officer, the surface management agency may cite you for noncompliance under its surface

management regulations. For land administered by the Bureau of Land Management (BLM), if you fail to reclaim the land to the satisfaction of the authorized officer as required in 43 CFR Subpart 3809, the BLM will issue an order of noncompliance under 43CFR 3809.601(a). If you fail to comply with the non-compliance order, BLM may take further action under 43 CFR 3809.604. Failure to conduct reclamation is a prohibited act that may subject you to criminal penalties. See 43 CFR 3809.605(h) and 43 CFR 3809.700.

Appeal Procedures

This decision may be appealed to the Interior Board of Land Appeals, Office of the Secretary, in accordance with the regulations contained in 43 CFR, Part 4, and the enclosed Form 1842-1. If an appeal is taken, your notice of appeal must be filed in this office (at the above address) within 30 days from receipt of this decision. The appellant has the burden of showing that the decision appealed from is in error.

If you wish to file a petition pursuant to regulation 43 CFR 4.21 (58 FR 4939, January 19, 1993) for a stay of the effectiveness of this decision during the time that your appeal is being reviewed by the Board, the petition for a stay must accompany your notice of appeal. A petition for a stay is required to show sufficient justification based on the standards listed below. Copies of the notice of appeal and petition for a stay **must** also be submitted to each party named in this decision and to the Interior Board of Land Appeals and to the appropriate Office of the Solicitor (see 43 CFR 4.413) at the same time the original documents are filed with this office. If you request a stay, you have the burden of proof to demonstrate that a stay should be granted.

Standards for Obtaining a Stay

Except as otherwise provided by law or other pertinent regulation, a petition for a stay of a decision pending appeal shall show sufficient justification based on the following standards:

- (1) The relative harm to the parties if the stay is granted or denied,
- (2) The likelihood of the appellant's success on the merits,
- (3) The likelihood of immediate and irreparable harm if the stay is not granted, and
- (4) Whether the public interest favors granting the stay.

Please include your AMC serial number(s) on all correspondence. If additional information is required, please contact RéAnn Myers at 602-417-9413.



Elena Fink
Deputy State Director
Lands, Minerals, and Energy Division

Enclosure(s)

Track Another Package +

Tracking Number: 9214890194038300976939

[Remove X](#)





Your item was delivered to an individual at the address at 1:23 pm on December 14, 2019 in YUMA, AZ 85367.

Delivered

December 14, 2019 at 1:23 pm
Delivered, Left with Individual
YUMA, AZ 85367

[Feedback](#)

Get Updates 

- Text & Email Updates** 
- Return Receipt Electronic** 
- Tracking History** 
- Product Information** 

See Less 

Can't find what you're looking for?



United States Department of the Interior



BUREAU OF LAND MANAGEMENT

Arizona State Office

One North Central Avenue, Suite 800

Phoenix, Arizona 85004-4427

www.blm.gov/az/

DEC 11 2019

In Reply Refer To:

3830 (9200) RM

AMC402238

CERTIFIED MAIL - RETURN RECEIPT REQUESTED No. 9214 8901 9403 8300 9769 46

DECISION

LAVERN R YORDE	:	This Decision Affects the Claims
W10990 JOE SNOW RD	:	Shown in the Block Below.
MERRILL, WI 54452-8402	:	

AMC402238, AMC402239

D & D 1-1, D & D 1-2

MINING CLAIMS DECLARED FORFEITED

The mining claims listed above have been declared forfeited as of September 1, 2019, for failure to timely file the required maintenance fee payment or small miner's maintenance fee waiver (waiver).

Claimants are required to pay an annual non-refundable maintenance fee of \$165 per 20 acres or portion thereof, or submit a waiver, on or before September 1 of each year. These requirements were established by 30 U.S.C. 28f-1, as amended, and 43 CFR 3834 and 3835.

Our records do not show receipt of a maintenance fee payment or small miner waiver filed on or before the due date. Therefore, the claims listed above are forfeited.

Reclamation Requirements

This decision does not relieve you of the liability for reclamation of all areas disturbed by your activities on lands covered by the subject mining claim(s) and/or site(s). After you complete the reclamation, you must notify the authorized officer of the appropriate surface managing agency so that the authorized officer may conduct a final site inspection and determine whether you may be released from liability. If you fail to reclaim the land to the satisfaction of the authorized officer, the surface management agency may cite you for noncompliance under its surface

management regulations. For land administered by the Bureau of Land Management (BLM), if you fail to reclaim the land to the satisfaction of the authorized officer as required in 43 CFR Subpart 3809, the BLM will issue an order of noncompliance under 43CFR 3809.601(a). If you fail to comply with the non-compliance order, BLM may take further action under 43 CFR 3809.604. Failure to conduct reclamation is a prohibited act that may subject you to criminal penalties. See 43 CFR 3809.605(h) and 43 CFR 3809.700.

Appeal Procedures

This decision may be appealed to the Interior Board of Land Appeals, Office of the Secretary, in accordance with the regulations contained in 43 CFR, Part 4, and the enclosed Form 1842-1. If an appeal is taken, your notice of appeal must be filed in this office (at the above address) within 30 days from receipt of this decision. The appellant has the burden of showing that the decision appealed from is in error.

If you wish to file a petition pursuant to regulation 43 CFR 4.21 (58 FR 4939, January 19, 1993) for a stay of the effectiveness of this decision during the time that your appeal is being reviewed by the Board, the petition for a stay must accompany your notice of appeal. A petition for a stay is required to show sufficient justification based on the standards listed below. Copies of the notice of appeal and petition for a stay **must** also be submitted to each party named in this decision and to the Interior Board of Land Appeals and to the appropriate Office of the Solicitor (see 43 CFR 4.413) at the same time the original documents are filed with this office. If you request a stay, you have the burden of proof to demonstrate that a stay should be granted.

Standards for Obtaining a Stay

Except as otherwise provided by law or other pertinent regulation, a petition for a stay of a decision pending appeal shall show sufficient justification based on the following standards:

- (1) The relative harm to the parties if the stay is granted or denied,
- (2) The likelihood of the appellant's success on the merits,
- (3) The likelihood of immediate and irreparable harm if the stay is not granted, and
- (4) Whether the public interest favors granting the stay.

Please include your AMC serial number(s) on all correspondence. If additional information is required, please contact RéAnn Myers at 602-417-9413.

Elena Fink
Deputy State Director
Lands, Minerals, and Energy Division

Enclosure(s)

Track Another Package +

Tracking Number: 9214890194038300976946

[Remove X](#)

Your package is moving within the USPS network and is on track to be delivered to its final destination. It is currently in transit to the next facility.

In-Transit

January 14, 2020
In Transit to Next Facility

Feedback

Return Receipt Electronic



Tracking History



January 14, 2020

In Transit to Next Facility

Your package is moving within the USPS network and is on track to be delivered to its final destination. It is currently in transit to the next facility.

January 10, 2020, 3:05 am

Departed USPS Regional Origin Facility
PHOENIX AZ DISTRIBUTION CENTER

December 30, 2019, 8:21 am

Arrived at Unit
YUMA, AZ 85367

December 28, 2019, 7:59 am
Arrived at USPS Regional Origin Facility
PHOENIX AZ DISTRIBUTION CENTER

December 24, 2019, 4:39 pm
Departed USPS Regional Destination Facility
MILWAUKEE WI PROCESSING CENTER

December 21, 2019, 8:31 pm
Arrived at USPS Regional Destination Facility
MILWAUKEE WI PROCESSING CENTER

December 19, 2019, 5:06 pm
Forwarded
MERRILL, WI

December 19, 2019, 4:57 pm
Forwarded
MERRILL, WI

December 16, 2019, 8:53 am
Available for Pickup
MERRILL, WI 54452

December 16, 2019, 8:14 am
Out for Delivery
MERRILL, WI 54452

December 16, 2019, 8:03 am
Arrived at Unit
MERRILL, WI 54452

December 16, 2019, 4:18 am
Departed USPS Regional Facility
WAUSAU WI DISTRIBUTION CENTER

December 15, 2019, 6:25 pm
Arrived at USPS Regional Destination Facility
WAUSAU WI DISTRIBUTION CENTER

Feedback

December 15, 2019, 3:21 am
Departed USPS Regional Facility
GREEN BAY WI DISTRIBUTION CENTER

December 14, 2019, 4:07 pm
Arrived at USPS Regional Destination Facility
GREEN BAY WI DISTRIBUTION CENTER

December 13, 2019, 6:18 pm
Departed USPS Regional Facility
PHOENIX AZ DISTRIBUTION CENTER

December 12, 2019, 11:25 pm
Arrived at USPS Regional Origin Facility
PHOENIX AZ DISTRIBUTION CENTER

December 12, 2019, 10:25 pm
Accepted at USPS Regional Facility
PHOENIX AZ DISTRIBUTION CENTER

Feedback

Product Information



See Less ^

Can't find what you're looking for?

Go to our FAQs section to find answers to your tracking questions.

FAQs



SENDER: COMPLETE THIS SECTION

- Complete items 1, 2, and 3.
- Print your name and address on the reverse so that we can return the card to you.
- Attach this card to the back of the mailpiece, or on the front if space permits.

DARIN BUCKLEY
 PO BOX 4449
 KINGMAN AZ 86402-4449
 920/RM/AMC402238, AMC406027



9590 9402 1933 6123 0004 33

2. Article Number (Transfer from service label)

7014 2870 0000 1115 8858

COMPLETE THIS SECTION ON DELIVERY

A. Signature

[Handwritten Signature]

- Agent
- Addressee

B. Received by (Printed Name)

Darin Buckley

C. Date of Delivery


07-14-17

- D. Is delivery address different from item 1? Yes
 If YES, enter delivery address below: No

3. Service Type

- Adult Signature
- Adult Signature Restricted Delivery
- Certified Mail®
- Certified Mail Restricted Delivery
- Collect on Delivery
- Collect on Delivery Restricted Delivery
- Priority Mail Express®
- Registered Mail™
- Registered Mail Restricted Delivery
- Return Receipt for Merchandise
- Signature Confirmation™
- Signature Confirmation Restricted Delivery

USPS TRACKING #



First-Class Mail
Postage & Fees Paid
USPS
Permit No. G-10


9590 9402 1933 6123 0004 33

United States
Postal Service

• Sender: Please print your name, address, and ZIP+4® in this box•

PHOENIX, ARIZONA
2017 FEB 17 P 2:14
RECEIVED
BLM AZ STATE OFFICE

UNITED STATES
DEPARTMENT OF THE INTERIOR
Bureau of Land Management
Arizona State Office
One N. Central Avenue, Suite 800
Phoenix, AZ 85004-4427





United States Department of the Interior



BUREAU OF LAND MANAGEMENT

Arizona State Office

One North Central Avenue, Suite 800

Phoenix, Arizona 85004-4427

www.blm.gov/az/

JAN 30 2017

In Reply Refer To:

3800 (9200) RM

AMC402238, AMC406027

CERTIFIED MAIL - RETURN RECEIPT REQUESTED No. 7014 2870 0000 1115 8858

DECISION

DARIN BUCKLEY : The block below contains a list of the claims
PO BOX 4449 : affected.
KINGMAN, AZ 86402-4449 :

AMC402240, AMC406028

D & D 1-3, D & D 1-3-A

MINING CLAIMS DECLARED FORFEIT

The mining claims listed above have been declared forfeit for failure to file the required affidavit of labor for the 2016 assessment year.

A small miner's maintenance fee waiver certification was filed for these claims for the 2016 assessment year, which began on September 1, 2015, and ended September 1, 2016. Therefore, pursuant to regulations found at 43 CFR 3835.16 and 3835.31, an affidavit of labor must have been filed for the 2016 assessment year on or before December 30, 2016, along with a \$10 processing fee per claim. Failure to timely file this affidavit and fee constitutes a forfeiture of the claims (43 CFR 3835.91).

Although the maintenance fees were paid for the claims for the 2017 assessment year this does not relieve the requirement to file the affidavit of labor for the 2016 assessment year, (for the time period covered by the waiver), which was due on or before December 30, 2016.

Our records do not show receipt of a 2016 affidavit of labor for the mining claims listed above, and therefore the claims are declared forfeit.

Reclamation Requirements

You are required to reclaim all areas disturbed by your activities on lands encompassed by your mining claim(s) and/or site(s). After you complete the reclamation, you must notify the authorized officer of the appropriate surface managing agency so that the authorized officer may conduct a final site inspection and determine whether you may be released from liability. If you fail to reclaim the land to the satisfaction of the authorized officer, the surface management agency may cite you for noncompliance under its surface management regulations.

For lands administered by the Bureau of Land Management (BLM), if you fail to reclaim the lands to the satisfaction of the authorized officer as required in 43 CFR Subpart 3809, BLM will issue an order of noncompliance under 43 CFR 3809.601(a). If you fail to comply with the noncompliance order, BLM may take further action under 43 CFR 3809.604. Failure to conduct reclamation is a prohibited act that may subject you to criminal penalties. See 43 CFR 3809.605(h) and 43 CFR 3809.700.

Appeal Procedures

This decision may be appealed to the Interior Board of Land Appeals, Office of the Secretary, in accordance with the regulations contained in 43 CFR, Part 4, and the enclosed Form 1842-1. If an appeal is taken, your notice of appeal must be filed in this office (at the above address) within 30 days from receipt of this decision. The appellant has the burden of showing that the decision appealed from is in error.

If you wish to file a petition pursuant to regulation 43 CFR 4.21 (58 FR 4939, January 19, 1993) for a stay of the effectiveness of this decision during the time that your appeal is being reviewed by the Board, the petition for a stay must accompany your notice of appeal. A petition for a stay is required to show sufficient justification based on the standards listed below. Copies of the notice of appeal and petition for a stay must also be submitted to each party named in this decision and to the Interior Board of Land Appeals and to the appropriate Office of the Solicitor (see 43 CFR 4.413) at the same time the original documents are filed with this office. If you request a stay, you have the burden of proof to demonstrate that a stay should be granted.

Standards for Obtaining a Stay

Except as otherwise provided by law or other pertinent regulation, a petition for a stay of a decision pending appeal shall show sufficient justification based on the following standards:

- (1) The relative harm to the parties if the stay is granted or denied,
- (2) The likelihood of the appellant's success on the merits,
- (3) The likelihood of immediate and irreparable harm if the stay is not granted, and
- (4) Whether the public interest favors granting the stay.

Please include your AMC serial number(s) on all correspondence. If additional information is required, please call RéAnn Myers at 602-417-9413.



Lucas Lucero
Deputy State Director
Lands, Minerals and Energy Division

Enclosure

SENDER: COMPLETE THIS SECTION

- Complete items 1, 2, and 3.
- Print your name and address on the reverse so that we can return the card to you.
- Attach this card to the back of the mailpiece, or on the front if space permits.

LAVERN YORDE
 W10990 JOE SNOW RD
 MERRILL WI 54452
 920/IO/AMC402238



9590 9402 1568 5362 4481 43

2. Article Number (Transfer from service label)

7016 0340 0000 0063 5184

COMPLETE THIS SECTION ON DELIVERY

A. Signature

X *Marion Yorde*

- Agent
 Addressee

B. Received by (Printed Name)

MARION YORDE

C. Date of Delivery

10-3-16



- D. Is delivery address different from item 1? Yes
 If YES, enter delivery address below: No

3. Service Type


- Adult Signature
 Adult Signature Restricted Delivery
 Certified Mail®
 Certified Mail Restricted Delivery
 Collect on Delivery
 Collect on Delivery Restricted Delivery
 Priority Mail Express®
 Registered Mail™
 Registered Mail Restricted Delivery
 Return Receipt for Merchandise
 Signature Confirmation™
 Signature Confirmation Restricted Delivery

d Mail
 d Mail Restricted Delivery
 ;500)

USPS TRACKING #



First-Class Mail
Postage & Fees Paid
USPS
Permit No. G-10



9590 9402 1568 5362 4481 43

**United States
Postal Service**

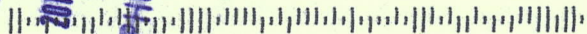
• Sender: Please print your name, address, and ZIP+4® in this box•

UNITED STATES
DEPARTMENT OF THE INTERIOR
Bureau of Land Management
Arizona State Office
One N. Central Avenue, Suite 800
Phoenix, AZ 85004-4427

RECEIVED
BLM AZ STATE OFFICE

2016 OCT -7 P 2:41

PHOENIX, ARIZONA





United States Department of the Interior

BUREAU OF LAND MANAGEMENT

Arizona State Office

One North Central Avenue, Suite 800

Phoenix, Arizona 85004-4427

www.blm.gov/az/

SEP 27 2016



In Reply Refer To:

3800 (9200) IO

AMC402238

CERTIFIED MAIL – RETURN RECEIPT REQUESTED 7016 0340 0000 0063 5184

NOTICE

LAVERN YORDE
W10990 JOE SNOW RD
MERRILL, WI 54452

D & D 1-1; D & D 1-2
AMC402238; AMC402239

Maintenance Fee Waiver Held for Rejection

This office received the Maintenance Fee Waiver Certification (waiver) for the above listed mining claim(s). The waiver is not properly completed and does not meet the annual filing requirements.

In accordance with 43 Code of Federal Regulations (CFR) 3835.10, the name, address, and original signatures of all owners of the mining claim must be included on the waiver form. Please correct the discrepancy as noted below:

The waiver was filed on a form that expired August 31, 2013. You must provide the waiver information on the enclosed current form. Please ensure all claimant(s) fill out the form completely with original signatures and return the form to the Bureau of Land Management.


In order to correct the defect in the waiver, per 43 CFR 3835.93, you must provide this office with the requested information within 60 days of your receipt of this notice. If you are unable to provide this information, you have the option of paying the annual maintenance fee of \$155 per claim (\$155 per 20 acres for placer claims larger than 20 acres). If we do not receive the requested corrections or the maintenance fees within the 60 day time frame, the claim(s) will be declared forfeited and closed.





Please include your AMC serial number on all correspondence. If additional information is required, please contact Iran Ortega at 602-417-9355.



Rebecca Heick
Deputy State Director
Lands, Minerals and Energy Division

Enclosure(s)

SENDER: COMPLETE THIS SECTION	COMPLETE THIS SECTION ON DELIVERY																
<ul style="list-style-type: none"> Complete items 1, 2, and 3. Print your name and address on the reverse so that we can return the card to you. Attach this card to the back of the mailpiece, or on the front if space permits. 	<p>A. Signature <input checked="" type="checkbox"/> <i>Marion Yorde</i> <input type="checkbox"/> Agent <input type="checkbox"/> Addressee</p> <p>B. Received by (Printed Name) MARION YORDE</p> <p>C. Date of Delivery 10-3-16</p>																
<p>LAVERN YORDE W10990 JOE SNOW RD MERRILL WI 54452 920/10/AMC402238</p>	<p>D. Is delivery address different from item 1? <input type="checkbox"/> Yes If YES, enter delivery address below: <input type="checkbox"/> No</p>																
 9590 9402 1568 5362 4481 43	<p>3. Service Type</p> <table border="0"> <tr> <td><input type="checkbox"/> Adult Signature</td> <td><input type="checkbox"/> Priority Mail Express®</td> </tr> <tr> <td><input type="checkbox"/> Adult Signature Restricted Delivery</td> <td><input type="checkbox"/> Registered Mail™</td> </tr> <tr> <td><input checked="" type="checkbox"/> Certified Mail®</td> <td><input type="checkbox"/> Registered Mail Restricted Delivery</td> </tr> <tr> <td><input type="checkbox"/> Certified Mail Restricted Delivery</td> <td><input checked="" type="checkbox"/> Return Receipt for Merchandise</td> </tr> <tr> <td><input type="checkbox"/> Collect on Delivery</td> <td><input checked="" type="checkbox"/> Signature Confirmation™</td> </tr> <tr> <td><input type="checkbox"/> Collect on Delivery Restricted Delivery</td> <td><input type="checkbox"/> Signature Confirmation Restricted Delivery</td> </tr> <tr> <td><input type="checkbox"/> d Mail</td> <td></td> </tr> <tr> <td><input type="checkbox"/> d Mail Restricted Delivery (500)</td> <td></td> </tr> </table>	<input type="checkbox"/> Adult Signature	<input type="checkbox"/> Priority Mail Express®	<input type="checkbox"/> Adult Signature Restricted Delivery	<input type="checkbox"/> Registered Mail™	<input checked="" type="checkbox"/> Certified Mail®	<input type="checkbox"/> Registered Mail Restricted Delivery	<input type="checkbox"/> Certified Mail Restricted Delivery	<input checked="" type="checkbox"/> Return Receipt for Merchandise	<input type="checkbox"/> Collect on Delivery	<input checked="" type="checkbox"/> Signature Confirmation™	<input type="checkbox"/> Collect on Delivery Restricted Delivery	<input type="checkbox"/> Signature Confirmation Restricted Delivery	<input type="checkbox"/> d Mail		<input type="checkbox"/> d Mail Restricted Delivery (500)	
<input type="checkbox"/> Adult Signature	<input type="checkbox"/> Priority Mail Express®																
<input type="checkbox"/> Adult Signature Restricted Delivery	<input type="checkbox"/> Registered Mail™																
<input checked="" type="checkbox"/> Certified Mail®	<input type="checkbox"/> Registered Mail Restricted Delivery																
<input type="checkbox"/> Certified Mail Restricted Delivery	<input checked="" type="checkbox"/> Return Receipt for Merchandise																
<input type="checkbox"/> Collect on Delivery	<input checked="" type="checkbox"/> Signature Confirmation™																
<input type="checkbox"/> Collect on Delivery Restricted Delivery	<input type="checkbox"/> Signature Confirmation Restricted Delivery																
<input type="checkbox"/> d Mail																	
<input type="checkbox"/> d Mail Restricted Delivery (500)																	
<p>2. Article Number (Transfer from service label) 7016 0340 0000 0063 5184</p>	<p>PS Form 3811, July 2015 PSN 7530-02-000-9053 Domestic Return Receipt</p>																

USPS TRACKING#		<div style="border: 1px solid black; padding: 5px;"> First-Class Mail Postage & Fees Paid USPS Permit No. G-10 </div>
 9590 9402 1568 5362 4481 43		
United States Postal Service	<div style="border: 1px solid black; padding: 10px;"> <p>• Sender: Please print your name, address, and ZIP+4® in this box®</p> <p style="text-align: center;">UNITED STATES DEPARTMENT OF THE INTERIOR Bureau of Land Management Arizona State Office One N. Central Avenue, Suite 800 Phoenix, AZ 85004-4427</p> </div>	
<p style="writing-mode: vertical-rl; transform: rotate(180deg);"> RECEIVED BLM AZ STATE OFFICE 2016 OCT 17 P 2:41 PHOENIX, ARIZONA </p>		

SENDER: COMPLETE THIS SECTION

- Complete items 1, 2, and 3.
- Print your name and address on the reverse so that we can return the card to you.
- Attach this card to the back of the mailpiece, or on the front if space permits.

JERRY RENFRO
 12753 E 37TH ST
 YUMA AZ 85367
 920/10/AMC402238



9590 9402 1568 5362 4481 50

2. Article Number (Transfer from service label)

7016 0340 0000 0063 5177

COMPLETE THIS SECTION ON DELIVERY

A. Signature

[Handwritten Signature] Agent
 Addressee

B. Received by (Printed Name)

C. Date of Delivery

9/30/06

D. Is delivery address different from item 1? Yes
 If YES, enter delivery address below: No

3. Service Type


- | | |
|--|---|
| <input type="checkbox"/> Adult Signature | <input type="checkbox"/> Priority Mail Express® |
| <input type="checkbox"/> Adult Signature Restricted Delivery | <input type="checkbox"/> Registered Mail™ |
| <input checked="" type="checkbox"/> Certified Mail® | <input type="checkbox"/> Registered Mail Restricted Delivery |
| <input type="checkbox"/> Certified Mail Restricted Delivery | <input checked="" type="checkbox"/> Return Receipt for Merchandise |
| <input type="checkbox"/> Collect on Delivery | <input checked="" type="checkbox"/> Signature Confirmation™ |
| <input type="checkbox"/> Collect on Delivery Restricted Delivery | <input type="checkbox"/> Signature Confirmation Restricted Delivery |
| <input type="checkbox"/> Insured Mail | |
| <input type="checkbox"/> Insured Mail Restricted Delivery (0) | |

USPS TRACKING #

PHOENIX



9590 9402 1568 5362 4481 50
30 SEP 16
PHOENIX



First-Class Mail
Postage & Fees Paid
USPS
Permit No. G-10

9590 9402 1568 5362 4481 50

United States
Postal Service

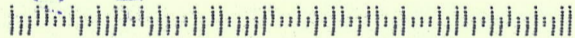
RECEIVED
P.M. AZ STATE OFFICE

OCT - 3 P 3: 40

PHOENIX, ARIZONA

• Sender: Please print your name, address, and ZIP+4® in this box•

UNITED STATES
DEPARTMENT OF THE INTERIOR
Bureau of Land Management
Arizona State Office
One N. Central Avenue, Suite 800
Phoenix, AZ 85004-4427





United States Department of the Interior



BUREAU OF LAND MANAGEMENT

Arizona State Office

One North Central Avenue, Suite 800

Phoenix, Arizona 85004-4427

www.blm.gov/az/

SEP 27 2016

In Reply Refer To:
3800 (9200) IO
AMC402238

CERTIFIED MAIL – RETURN RECEIPT REQUESTED 7016 0340 0000 0063 5177

NOTICE

JERRY RENFRO
12753 E 37TH ST
YUMA, AZ 85367

D & D 1-1; D & D 1-2
AMC402238; AMC402239

Maintenance Fee Waiver Held for Rejection

This office received the Maintenance Fee Waiver Certification (waiver) for the above listed mining claim(s). The waiver is not properly completed and does not meet the annual filing requirements.

In accordance with 43 Code of Federal Regulations (CFR) 3835.10, the name, address, and original signatures of all owners of the mining claim must be included on the waiver form. Please correct the discrepancy as noted below:

The waiver was filed on a form that expired August 31, 2013. You must provide the waiver information on the enclosed current form. Please ensure all claimant(s) fill out the form completely with original signatures and return the form to the Bureau of Land Management.

In order to correct the defect in the waiver, per 43 CFR 3835.93, you must provide this office with the requested information within 60 days of your receipt of this notice. If you are unable to provide this information, you have the option of paying the annual maintenance fee of \$155 per claim (\$155 per 20 acres for placer claims larger than 20 acres). If we do not receive the requested corrections or the maintenance fees within the 60 day time frame, the claim(s) will be declared forfeited and closed.

Please include your AMC serial number on all correspondence. If additional information is required, please contact Iran Ortega at 602-417-9355.



Rebecca Heick
Deputy State Director
Lands, Minerals and Energy Division

Enclosure(s)

SENDER: COMPLETE THIS SECTION

- Complete Items 1, 2, and 3.
- Print your name and address on the reverse so that we can return the card to you.
- Attach this card to the back of the mailpiece, or on the front if space permits.

JERRY RENFRO
 12753 E 37TH ST
 YUMA AZ 85367
 920/10/AMC402238



9590 9402 1568 5362 4481 50

2. Article Number (Transfer from service label)

7016 0340 0000 0063 5177

PS Form 3811, July 2015 PSN 7530-02-000-9053

COMPLETE THIS SECTION ON DELIVERY

A. Signature *Jerry Renfro* Agent Addressee

B. Received by (Printed Name)

C. Date of Delivery

9/30/16

D. Is delivery address different from item 1? Yes
 If YES, enter delivery address below: No

3. Service Type
- Adult Signature
 - Adult Signature Restricted Delivery
 - Certified Mail®
 - Certified Mail Restricted Delivery
 - Collect on Delivery
 - Collect on Delivery Restricted Delivery
 - Registered Mail Express®
 - Registered Mail™
 - Registered Mail Restricted Delivery
 - Return Receipt for Merchandise
 - Signature Confirmation™
 - Signature Confirmation Restricted Delivery

Domestic Return Receipt

USPS TRACKING#



9590 9402 1568 5362 4481 50

First-Class Mail
 Postage & Fees Paid
 USPS
 Permit No. G-10

United States
 Postal Service

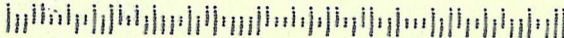
* Sender: Please print your name, address, and ZIP+4® in this box*

RECEIVED
 PHOENIX, AZ STATE OFFICE

OCT -3 P 3:40

PHOENIX, ARIZONA

UNITED STATES
 DEPARTMENT OF THE INTERIOR
 Bureau of Land Management
 Arizona State Office
 One N. Central Avenue, Suite 800
 Phoenix, AZ 85004-4427



SENDER: COMPLETE THIS SECTION

- Complete items 1, 2, and 3.
- Print your name and address on the reverse so that we can return the card to you.
- Attach this card to the back of the mailpiece, or on the front if space permits.

BRIAN JACOBSON
 3140 GEORGE PL
 MAGNA UT 84044
 920/IO/AMC402238



9590 9402 1568 5362 4481 36

2. Article Number (Transfer from service label)

7016 0340 0000 0063 5191

COMPLETE THIS SECTION ON DELIVERY

A. Signature

X

Brian Jacobson

- Agent
- Addressee

B. Received by (Printed Name)

C. Date of Delivery

10/1/10


D. Is delivery address different from item 1? Yes
 If YES, enter delivery address below: No

3. Service Type

- Adult Signature
- Adult Signature Restricted Delivery
- Certified Mail®
- Certified Mail Restricted Delivery
- Collect on Delivery
- Collect on Delivery Restricted Delivery
- Priority Mail Express®
- Registered Mail™
- Registered Mail Restricted Delivery
- Return Receipt for Merchandise
- Signature Confirmation™
- Signature Confirmation Restricted Delivery

Restricted Delivery

USPS TRACKING# SALT LAKE CITY



First-Class Mail
Postage & Fees Paid
USPS
Permit No. G-10

9590 9402 1568 5362 4481 36

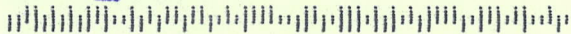
United States
Postal Service

RECEIVED
BLM AZ STATE OFFICE

• Sender: Please print your name, address, and ZIP+4® in this box•

2016 OCT -4 P 2:59
PHOENIX, ARIZONA

UNITED STATES
DEPARTMENT OF THE INTERIOR
Bureau of Land Management
Arizona State Office
One N. Central Avenue, Suite 800
Phoenix, AZ 85004-4427





United States Department of the Interior

BUREAU OF LAND MANAGEMENT

Arizona State Office

One North Central Avenue, Suite 800

Phoenix, Arizona 85004-4427

www.blm.gov/az/

SEP 27 2016



In Reply Refer To:
3800 (9200) IO
AMC402238

CERTIFIED MAIL – RETURN RECEIPT REQUESTED 7016 0340 0000 0063 5191

NOTICE

BRIAN JACOBSON
3140 GEORGE PL
MAGNA, UT 84044

D & D 1-1; D & D 1-2
AMC402238; AMC402239

Maintenance Fee Waiver Held for Rejection

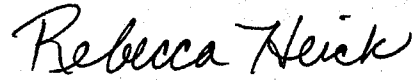
This office received the Maintenance Fee Waiver Certification (waiver) for the above listed mining claim(s). The waiver is not properly completed and does not meet the annual filing requirements.

In accordance with 43 Code of Federal Regulations (CFR) 3835.10, the name, address, and original signatures of all owners of the mining claim must be included on the waiver form. Please correct the discrepancy as noted below:

The waiver was filed on a form that expired August 31, 2013. You must provide the waiver information on the enclosed current form. Please ensure all claimant(s) fill out the form completely with original signatures and return the form to the Bureau of Land Management.

In order to correct the defect in the waiver, per 43 CFR 3835.93, you must provide this office with the requested information within 60 days of your receipt of this notice. If you are unable to provide this information, you have the option of paying the annual maintenance fee of \$155 per claim (\$155 per 20 acres for placer claims larger than 20 acres). If we do not receive the requested corrections or the maintenance fees within the 60 day time frame, the claim(s) will be declared forfeited and closed.

Please include your AMC serial number on all correspondence. If additional information is required, please contact Iran Ortega at 602-417-9355.



Rebecca Heick
Deputy State Director
Lands, Minerals and Energy Division

Enclosure(s)

SENDER: COMPLETE THIS SECTION

- Complete items 1, 2, and 3.
- Print your name and address on the reverse so that we can return the card to you.
- Attach this card to the back of the mailpiece, or on the front if space permits.

BRIAN JACOBSON
 3140 GEORGE PL
 MAGNA UT 84044
 920/10/AMC402238



9590 9402 1568 5362 4481 36

2. Article Number (Transfer from service label)
 7016 0340 0000 0063 5191

COMPLETE THIS SECTION ON DELIVERY

A. Signature
 X *Brian Jacobson* Agent Addressee

B. Received by (Printed Name) C. Date of Delivery
 10/1/16

D. Is delivery address different from item 1? Yes No
 If YES, enter delivery address below:

3. Service Type
- Adult Signature
 - Adult Signature Restricted Delivery
 - Certified Mail®
 - Certified Mail Restricted Delivery
 - Collect on Delivery
 - Collect on Delivery Restricted Delivery
 - Priority Mail Express®
 - Registered Mail™
 - Registered Mail Restricted Delivery
 - Return Receipt for Merchandise
 - Signature Confirmation™
 - Signature Confirmation Restricted Delivery

PS Form 3811, July 2015 PSN 7530-02-000-9053

Domestic Return Receipt



9590 9402 1568 5362 4481 36

First-Class Mail
 Postage & Fees Paid
 USPS
 Permit No. G-10


United States
 Postal Service

RECEIVED
 BLM AZ STATE OFFICE

• Sender: Please print your name, address, and ZIP+4® in this box®

2016 OCT -4 P 2:59
 PHOENIX ARIZONA

UNITED STATES
 DEPARTMENT OF THE INTERIOR
 Bureau of Land Management
 Arizona State Office
 One N. Central Avenue, Suite 800
 Phoenix, AZ 85004-4427



SENDER: COMPLETE THIS SECTION

- Complete items 1, 2, and 3.
- Print your name and address on the reverse so that we can return the card to you.
- Attach this card to the back of the mailpiece, or on the front if space permits.

DALE GIVAN
 193 BONNYMEDE RD
 PUEBLO CO 81001
 920/IO/AMC402238



9590 9402 1568 5362 4481 29

2. Article Number (Transfer from service label)

7016 0340 0000 0063 5207

COMPLETE THIS SECTION ON DELIVERY

A. Signature

X Dale R. Givan

- Agent
- Addressee

B. Received by (Printed Name)

DALE R. GIVAN

C. Date of Delivery

11-16

D. Is delivery address different from item 1? Yes
 If YES, enter delivery address below: No



3. Service Type

- Adult Signature
- Adult Signature Restricted Delivery
- Certified Mail®
- Certified Mail Restricted Delivery
- Collect on Delivery
- Collect on Delivery Restricted Delivery
- Insured Mail

- Priority Mail Express®
- Registered Mail™
- Registered Mail Restricted Delivery
- Return Receipt for Merchandise
- Signature Confirmation™
- Signature Confirmation Restricted Delivery

il Restricted Delivery

USPS TRACKING #



First-Class Mail
Postage & Fees Paid
USPS
Permit No. G-10

9590 9402 1568 5362 4481 29

United States
Postal Service

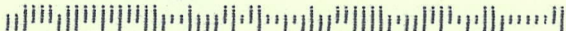
RECEIVED
BLM AZ STATE OFFICE

• Sender: Please print your name, address, and ZIP+4® in this box•

2016 OCT -4 P 2:59

PHOENIX, ARIZONA

UNITED STATES
DEPARTMENT OF THE INTERIOR
Bureau of Land Management
Arizona State Office
One N. Central Avenue, Suite 800
Phoenix, AZ 85004-4427





United States Department of the Interior

BUREAU OF LAND MANAGEMENT

Arizona State Office

One North Central Avenue, Suite 800

Phoenix, Arizona 85004-4427

www.blm.gov/az/

SEP 27 2016



In Reply Refer To:
3800 (9200) IO
AMC402238

CERTIFIED MAIL – RETURN RECEIPT REQUESTED 7016 0340 0000 0063 5207

NOTICE

DALE GIVAN
193 BONNYMEDE RD
PUEBLO, CO 81001

D & D 1-1; D & D 1-2
AMC402238; AMC402239

Maintenance Fee Waiver Held for Rejection

This office received the Maintenance Fee Waiver Certification (waiver) for the above listed mining claim(s). The waiver is not properly completed and does not meet the annual filing requirements.

In accordance with 43 Code of Federal Regulations (CFR) 3835.10, the name, address, and original signatures of all owners of the mining claim must be included on the waiver form. Please correct the discrepancy as noted below:

The waiver was filed on a form that expired August 31, 2013. You must provide the waiver information on the enclosed current form. Please ensure all claimant(s) fill out the form completely with original signatures and return the form to the Bureau of Land Management.


In order to correct the defect in the waiver, per 43 CFR 3835.93, you must provide this office with the requested information within 60 days of your receipt of this notice. If you are unable to provide this information, you have the option of paying the annual maintenance fee of \$155 per claim (\$155 per 20 acres for placer claims larger than 20 acres). If we do not receive the requested corrections or the maintenance fees within the 60 day time frame, the claim(s) will be declared forfeited and closed.




Please include your AMC serial number on all correspondence. If additional information is required, please contact Iran Ortega at 602-417-9355.



Rebecca Heick
Deputy State Director
Lands, Minerals and Energy Division

Enclosure(s)

SENDER: COMPLETE THIS SECTION	COMPLETE THIS SECTION ON DELIVERY
<ul style="list-style-type: none"> Complete items 1, 2, and 3. Print your name and address on the reverse so that we can return the card to you. Attach this card to the back of the mailpiece, or on the front if space permits. 	<p>A. Signature <input checked="" type="checkbox"/> <i>Dale R. Givan</i> <input type="checkbox"/> Agent <input type="checkbox"/> Addressee</p>
<p>DALE GIVAN 193 BONNYMEDE RD PUEBLO CO 81001 920/IO/AMC402238</p>	<p>B. Received by (Printed Name) C. Date of Delivery <i>DALE R. GIVAN</i> <i>10-16</i></p> <p>D. Is delivery address different from item 1? <input type="checkbox"/> Yes If YES, enter delivery address below: <input type="checkbox"/> No</p>
 9590 9402 1568 5362 4481 29	<p>3. Service Type</p> <ul style="list-style-type: none"> <input type="checkbox"/> Adult Signature <input type="checkbox"/> Adult Signature Restricted Delivery <input checked="" type="checkbox"/> Certified Mail® <input type="checkbox"/> Certified Mail Restricted Delivery <input type="checkbox"/> Collect on Delivery <input type="checkbox"/> Collect on Delivery Restricted Delivery <input type="checkbox"/> Insured Mail <input type="checkbox"/> Priority Mail Express® <input type="checkbox"/> Registered Mail™ <input type="checkbox"/> Registered Mail Restricted Delivery <input checked="" type="checkbox"/> Return Receipt for Merchandise <input checked="" type="checkbox"/> Signature Confirmation™ <input type="checkbox"/> Signature Confirmation Restricted Delivery
<p>2. Article Number (Transfer from service label) 7016 0340 0000 0063 5207</p>	<input type="checkbox"/> Restricted Delivery
<p>PS Form 3811, July 2015 PSN 7530-02-000-9053 Domestic Return Receipt</p>	

<p>USPS TRACKING#</p>  9590 9402 1568 5362 4481 29	 <div style="border: 1px solid black; padding: 5px; width: fit-content;"> First-Class Mail Postage & Fees Paid USPS Permit No. G-10 </div>
<p>United States Postal Service</p> <p style="writing-mode: vertical-rl; transform: rotate(180deg);">RECEIVED BLM AZ STATE OFFICE</p> <p style="writing-mode: vertical-rl; transform: rotate(180deg);">2016 OCT -4 P 2:56 PHOENIX, ARIZONA</p>	<p>• Sender: Please print your name, address, and ZIP+4® in this box•</p> <p style="text-align: center;">UNITED STATES DEPARTMENT OF THE INTERIOR Bureau of Land Management Arizona State Office 100 N. Central Avenue, Suite 800 Phoenix, AZ 85004-4427</p>
	

SENDER: COMPLETE THIS SECTION

- Complete items 1, 2, and 3. Also complete item 4 if Restricted Delivery is desired.
- Print your name and address on the reverse so that we can return the card to you.
- Attach this card to the back of the mailpiece, or on the front if space permits.

1. Article Addressed to:

JERRY RENFRO & JANEY KEMPER
 12753 E. 37TH ST.
 YUMA, AZ. 85367-5972

9310/RE/AMC402238, AMC406027

2. Article Number

(Transfer from service label)

7013 0600 0001 7594 3451

COMPLETE THIS SECTION ON DELIVERY

A. Signature

X

B. Received by *(Printed Name)* Agent Addressee

C. Date of Delivery

12/5/13

D. Is delivery address different from item 1? YesIf YES, enter delivery address below: No


2013 DEC -6 P 2:43

PHOENIX, ARIZONA

3. Service Type

 Certified Mail Express Mail Registered Return Receipt for Merchandise Insured Mail C.O.D.4. Restricted Delivery? *(Extra Fee)* Yes


UNITED STATES POSTAL SERVICE



First-Class Mail
Postage & Fees Paid
USPS
Permit No. G-10

- Sender: Please print your name, address, and ZIP+4 in this box •

U.S. Department of the Interior
Bureau Of Land Management
Arizona State Office
One North Central Avenue
Phoenix, AZ 85004-4427





United States Department of the Interior

BUREAU OF LAND MANAGEMENT
Arizona State Office
One North Central Avenue, Suite 800
Phoenix, Arizona 85004-4427
www.blm.gov/az/



402238

November 27, 2013

In Reply Refer To:
3800 (9310) RE
AMC402238, AMC406027

CERTIFIED MAIL – RETURN RECEIPT REQUESTED 7013 0600 0001 7594 3451

NOTICE

JERRY RENFRO & JANEY KEMPER
12753 E. 37TH ST.
YUMA, AZ. 85367-5972

D&D 1-1, D&D 1-2, D&D 1-3, D&D 1-3A
AMC402238 - AMC402240, AMC406028

Maintenance Fee Waiver Held for Rejection

This office received the Maintenance Fee Waiver Certification (waiver) for the above listed mining claim(s). The waiver is not properly completed and does not meet the annual filing requirements.

In accordance with 43 Code of Federal Regulations (CFR) 3835.10, the name, address, and original signatures of all owners of the mining claim must be included on the waiver form. Please correct the discrepancy as noted below.

The waiver is signed by an agent, however the Powers of Attorney that were provided do not give the agent authority to sign on behalf of all of the claim owner's mining claims. Each claimant's Power of Attorney (POA) limits the coverage to only one or two claims. The Yorde's POA is limited to D&D 1-2 and D&D 1-3A (AMC402239 and AMC406028). Brian Jacobson's POA is limited to D&D 1-3A and Dale Givens' POA is limited to D&D 1-2. Therefore, either properly drawn Powers of Attorney, dated prior to September 3, 2013, must be filed or each referenced claimant must provide a maintenance fee waiver certification that contains their name, address, and original ink signature.

In order to correct the defect in the waiver, per 43 CFR 3835.93, you must provide this office with the requested information within 60 days of your receipt of this notice. If you are unable to provide this information, you have the option of paying the annual maintenance fee of \$140 per claim (\$140 per 20 acres for placer claims larger than 20 acres). If we do not receive the requested corrections within the 60 day time frame, the claim(s) will be declared forfeited and closed.

Please include your AMC serial number on all correspondence. If additional information is required, please contact Rod Ebert, at 602-417-9397.

Rebecca Heick

Rebecca Heick
Group Administrator
Lands and Minerals

SENDER: COMPLETE THIS SECTION

- Complete items 1, 2, and 3. Also complete item 4 if Restricted Delivery is desired.
- Print your name and address on the reverse so that we can return the card to you.
- Attach this card to the back of the mailpiece, or on the front if space permits.

1. Article Addressed to:

LAVERNE R. YORDE & MARION YORDE
 W10990 JOE SNOW RD.
 MERRILL, WI. 54452-8402

9310/RE/AMC402238

2. Article Number

(Transfer from service label)

COMPLETE THIS SECTION ON DELIVERY

A. Signature

X

Marion Yorde

 Agent Addressee

B. Received by (Printed Name)

C. Date of Delivery

12/16/13

D. Is delivery address different from item 1? Yes

If YES, enter delivery address below:

 No

3. Service Type


 Certified Mail Express Mail Registered Return Receipt for Merchandise Insured Mail C.O.D.

4. Restricted Delivery? (Extra Fee)

 Yes

7013 0600 0001 7594 3468

UNITED STATES POSTAL SERVICE



First-Class Mail
Postage & Fees Paid
USPS
Permit No. G-10

- Sender: Please print your name, address, and ZIP+4 in this box •

U.S. Department of the Interior
Bureau Of Land Management
Arizona State Office
One North Central Avenue
Phoenix, AZ 85004-4427





United States Department of the Interior

BUREAU OF LAND MANAGEMENT

Arizona State Office

One North Central Avenue, Suite 800

Phoenix, Arizona 85004-4427

www.blm.gov/az/



402238

November 27, 2013

In Reply Refer To:
3800 (9310) RE
AMC402238

CERTIFIED MAIL – RETURN RECEIPT REQUESTED 7013 0600 0001 7594 3468

NOTICE

LAVERNE R. YORDE & MARION YORDE
W10990 JOE SNOW RD.
MERRILL, WI. 54452-8402

D&D 1-1, D&D 1-3
AMC402238, AMC402240

Maintenance Fee Waiver Held for Rejection

This office received the Maintenance Fee Waiver Certification (waiver) for the above listed mining claim(s). The waiver is not properly completed and does not meet the annual filing requirements.

In accordance with 43 Code of Federal Regulations (CFR) 3835.10, the name, address, and original signatures of all owners of the mining claim must be included on the waiver form. Please correct the discrepancy as noted below.

The waiver is signed by an agent, however the Power of Attorney that you provided gives the agent authority to sign for only two mining claims (AMC406028 and AMC402239). Therefore, you must provide either a properly drawn Power of Attorney, dated prior to September 3, 2013, that provides for the listed mining claims or a completed maintenance fee waiver certification that contains your name, address, and original ink signature.

In order to correct the defect in the waiver, per 43 CFR 3835.93, you must provide this office with the requested information within 60 days of your receipt of this notice. If you are unable to provide this information, you have the option of paying the annual maintenance fee of \$140 per claim (\$140 per 20 acres for placer claims larger than 20 acres). If we do not receive the requested corrections within the 60 day time frame, the claim(s) will be declared forfeited and closed.

Please include your AMC serial number on all correspondence. If additional information is required, please contact Rod Ebert, at 602-417-9397.

Rebecca Heick

Rebecca Heick
Group Administrator
Lands and Minerals



United States Department of the Interior

BUREAU OF LAND MANAGEMENT

Arizona State Office

One North Central Avenue, Suite 800

Phoenix, Arizona 85004-4427

www.blm.gov/az/



402238

November 27, 2013

In Reply Refer To:

3800 (9310) RE

AMC402238, AMC 406027

CERTIFIED MAIL – RETURN RECEIPT REQUESTED 7013 0600 0001 7594 3475

NOTICE

BRIAN JACOBSON
3140 S. GEORGE PL.
MAGNA, UT. 84044-2162

D&D 1-1, D&D 1-2, D&D 1-3, D&D 1-3A
AMC402238 - AMC402240, AMC 406028

Maintenance Fee Waiver Held for Rejection

This office received the Maintenance Fee Waiver Certification (waiver) for the above listed mining claim(s). The waiver is not properly completed and does not meet the annual filing requirements.

In accordance with 43 Code of Federal Regulations (CFR) 3835.10, the name, address, and original signatures of all owners of the mining claim must be included on the waiver form. Please correct the discrepancy as noted below.

The waiver is signed by an agent, however the Power of Attorney that you provided gives the agent authority to sign for only one mining claim (AMC406028). Therefore, you must provide either a properly drawn Power of Attorney, dated prior to September 3, 2013, that provides for the listed mining claims or a completed maintenance fee waiver certification that contains your name, address, and original ink signature.

In order to correct the defect in the waiver, per 43 CFR 3835.93, you must provide this office with the requested information within 60 days of your receipt of this notice. If you are unable to provide this information, you have the option of paying the annual maintenance fee of \$140 per claim (\$140 per 20 acres for placer claims larger than 20 acres). If we do not receive the requested corrections within the 60 day time frame, the claim(s) will be declared forfeited and closed.

Please include your AMC serial number on all correspondence. If additional information is required, please contact Rod Ebert, at 602-417-9397.

Rebecca Heick

Rebecca Heick
Group Administrator
Lands and Minerals

UNITED STATES
DEPARTMENT OF THE INTERIOR
Bureau of Land Management
Arizona State Office
1 North Central Avenue, Suite 800
Phoenix, Arizona 85004

Official Business
Penalty for Private Use, \$300

RECEIVED
BLM AZ STATE OFFICE

2014 JAN 29 PM 2:46

PHOENIX, ARIZONA



7013 0600 0001 7594 3475

An Equal Opportunity Employer

BRIAN JACOBSON
3140 S. GEORGE PL.
MAGNA, UT. 84044-2162

9310/RE/AMC4022

84044442700 COL1
85004@4427




02 1M
0004208279
MAILED FROM ZIP CODE 85004

U.S. OFFICIAL MAIL
PENALTY FOR
PRIVATE USE \$300
\$ 06.11⁰
DEC 04 2013

NIXIE 841 SE 1889 0181/25/14

RETURN TO SENDER
UNCLAIMED
UNABLE TO FORWARD

BC: 85004442700 *1394-00603-04-40



**SENDER: COMPLETE THIS SECTION**

- Complete items 1, 2, and 3. Also complete item 4 if Restricted Delivery is desired.
- Print your name and address on the reverse so that we can return the card to you.
- Attach this card to the back of the mailpiece, or on the front if space permits.

1. Article Addressed to:

BRIAN JACOBSON
 3140 S. GEORGE PL.
 MAGNA, UT. 84044-2162

9310/RE/AMC402238

2. Article Number
(Transfer from service label)

7013 0600 0001 7594 3475

COMPLETE THIS SECTION ON DELIVERY

A. Signature

X

-
- Agent
-
-
- Addressee

B. Received by (Printed Name)

C. Date of Delivery

 D. Is delivery address different from item 1? Yes
 If YES, enter delivery address below: No

3. Service Type

-
- Certified Mail
-
- Express Mail
-
-
- Registered
-
- Return Receipt for Merchandise
-
-
- Insured Mail
-
- C.O.D.

4. Restricted Delivery? (Extra Fee) Yes



United States Department of the Interior

BUREAU OF LAND MANAGEMENT
Arizona State Office
One North Central Avenue, Suite 800
Phoenix, Arizona 85004-4427
www.blm.gov/az/



November 27, 2013

In Reply Refer To:
3800 (9310) RE
AMC402238

CERTIFIED MAIL – RETURN RECEIPT REQUESTED 7013 0600 0001 7594 3475

NOTICE

BRIAN JACOBSON
3140 S. GEORGE PL.
MAGNA, UT. 84044-2162

D&D 1-1, D&D 1-2, D&D 1-3
AMC402238 - AMC402240,

Maintenance Fee Waiver Held for Rejection

This office received the Maintenance Fee Waiver Certification (waiver) for the above listed mining claim(s). The waiver is not properly completed and does not meet the annual filing requirements.

In accordance with 43 Code of Federal Regulations (CFR) 3835.10, the name, address, and original signatures of all owners of the mining claim must be included on the waiver form. Please correct the discrepancy as noted below.

The waiver is signed by an agent, however the Power of Attorney that you provided gives the agent authority to sign for only one mining claim (AMC406028). Therefore, you must provide either a properly drawn Power of Attorney, dated prior to September 3, 2013, that provides for the listed mining claims or a completed maintenance fee waiver certification that contains your name, address, and original ink signature.

In order to correct the defect in the waiver, per 43 CFR 3835.93, you must provide this office with the requested information within 60 days of your receipt of this notice. If you are unable to provide this information, you have the option of paying the annual maintenance fee of \$140 per claim (\$140 per 20 acres for placer claims larger than 20 acres). If we do not receive the requested corrections within the 60 day time frame, the claim(s) will be declared forfeited and closed.

Please include your AMC serial number on all correspondence. If additional information is required, please contact Rod Ebert, at 602-417-9397.

A handwritten signature in cursive script that reads "Rebecca Heick".

Rebecca Heick
Group Administrator
Lands and Minerals

1704

104

MAINTENANCE FEE WAIVER CERTIFICATION

SEE INSTRUCTIONS ON PAGE 2

1. This small miner waiver is filed for the assessment year beginning on September 1, 2013 and ending on September 1, 2014
2. The undersigned and all related parties owned ten or fewer mining claims, mill, or tunnel sites located and maintained on Federal lands in the United States of America on September 1, 2013.
3. The undersigned have performed the assessment work required by law for each mining claim listed prior to filing this waiver and understand that by filing this form, an affidavit of assessment work must be recorded by the December 30th following the filing of this waiver.
4. The undersigned understand that if the assessment work obligation has not yet come due under 30 U.S.C. 28 (for those claims in their first assessment year only), a notice of intent to hold reciting this condition must be recorded by the December 30th following the filing of this waiver.
5. The undersigned understand that mill and tunnel sites may also be listed upon this waiver and be waived from payment of the maintenance fee, and that a notice of intent to hold for these sites is required to be recorded by the December 30th immediately following the filing of this waiver.
6. The undersigned understand and acknowledge that pursuant to 43 U.S.C. 1212 and 18 U.S.C. 1001, the filing or recording of a false, fictitious, or fraudulent document with the Bureau of Land Management may result in a fine of up to \$250,000, a prison term not to exceed five years, or both.
7. The mining claims, mill or tunnel sites for which this waiver from payment of the maintenance fees is requested are:

CLAIM OR SITE NAME	BLM RECORDATION SERIAL NUMBER
1. <u>D & D 1 - 3A</u>	<u>✓ 406028</u>
2. <u>D & D 1 - 1</u>	<u>402238</u>
3. <u>D & D 1 - 2</u>	<u>402239</u>
4. <u>D & D 1 - 3</u>	<u>402240</u>
5.	
6.	
7.	
8.	
9.	
10.	

RECEIVED
BLM AZ STATE OFFICE
2013 JUL 18 A 11:24
PHOENIX, ARIZONA

The owner(s) (claimants) of the above mining claims and sites are:

Serry Rostro
(Owner's Name - Please Print)

[Signature]
(Owner's Signature)

12753 E 37 St
(Street or P.O. Box)

Yuma AZ 85367
(City) (State) (Zip Code)

[Signature]
(Owner's Signature)

Laverne R Yorde
(Owner's Name - Please Print)

W10990 Joe Snow Rd
(Street or P.O. Box)

Merrill WI 54452
(City) (State) (Zip Code)

[Signature]
(Owner's Signature)

Brian Jacobson
(Owner's Name - Please Print)

3140 S. George Pl
(Street or P.O. Box)

Magna UT 84044
(City) (State) (Zip Code)

INTEREST
SEP 12 2013
BY: 18

Dale Givens
(Owner's Name - Please Print)

193 Bonny mede Rd.
(Street or P.O. Box)

[Signature]
(Owner's Signature)

Pueblo CO
(City) (State) (Zip Code)

marion yorde
(Owner's Name - Please Print)

W10990 Joe Snow Rd
(Street or P.O. Box)

[Signature]
(Owner's Signature)

merrill WI 54452
(City) (State) (Zip Code)

Janey Kemper
(Owner's Name - Please Print)

Janey Kemper 12753 E 37 St
(Street or P.O. Box)

[Signature]
(Owner's Signature)

Yuma AZ 85367
(City) (State) (Zip Code)

(Owner's Name - Please Print)

(Owner's Signature)

(Street or P.O. Box)

(City)

(State)

(Zip Code)

Title 18 U.S.C. Section 1001 and Title 43 U.S.C. Section 1212 makes it a crime for any person knowingly and willfully to make to any department or agency of the United States any false, fictitious or fraudulent statements or representations as to any matter within its jurisdiction.

INSTRUCTIONS

1. This certification is made under the provisions of §1744 of Title 43 and § 28-28k of Title 30 of the United States Code; and the regulations thereunder (43 CFR Part 3830).
2. The claimant(s) must fill in the dates in paragraph 1 for the beginning and ending of the assessment year for which this waiver is sought.
3. The claimant(s) must fill in the date in paragraph 2 for the beginning of the assessment year for which this waiver is sought.
4. All claim and site names and Bureau of Land Management (BLM) serial numbers must be listed for the mining claims, mill sites, and tunnel sites for which the waiver is sought.
5. All owners of the mining claims, mill sites, and tunnel sites and their addresses must be given.
6. This waiver form must be signed by all the claimants or their designated agent, in original form. If an agent is designated, a notarized designation of agent, signed by all of the claimants with proper address given, must be submitted with this waiver.
7. This form must be filed no later than September 1st for the upcoming assessment year in the BLM State Office where the mining claims or sites are recorded, or the waiver cannot be granted by the BLM. (Example: To obtain a waiver for the assessment year 2012, which begins on September 1, 2011, you must qualify for and file for a waiver no later than September 1, 2011, in the proper BLM State Office.)
8. For all mining claims which require assessment work, you must record an affidavit of labor on or before the December 30th immediately following the filing of this waiver. For all other mining claims or sites waived, you must record a notice of intent to hold on or before the December 30th immediately following the filing of this waiver.
9. Mill and tunnel sites may also be listed upon this waiver and be waived from payment of the maintenance fee. A notice of intent to hold for these sites is required to be filed by the December 30th following the filing of this waiver.

RECEIVED
BLM STATE OFFICE
2013 JUL 18 AM 11:24
PHOENIX, ARIZONA

FOR OFFICIAL USE ONLY

SENDER: COMPLETE THIS SECTION

- Complete items 1, 2, and 3. Also complete item 4 if Restricted Delivery is desired.
- Print your name and address on the reverse so that we can return the card to you.
- Attach this card to the back of the mailpiece, or on the front if space permits.

1. Article Addressed to:

DALE GIVENS
193 BONNYMEDE RD.
PUEBLO, CO. 81001-1289

9310/RE/AMC402238, AMC406027

2. Article Number

(Transfer from service label)

7013 0600 0001 7594 3482

COMPLETE THIS SECTION ON DELIVERY

A. Signature

X


 Agent Addressee

B. Received by (Printed Name)


 DALE R. GIVENS

C. Date of Delivery

D. Is delivery address different from item 1?

 Yes

If YES, enter delivery address below:

 No

3. Service Type

 Certified Mail Express Mail Registered Return Receipt for Merchandise Insured Mail C.O.D.

4. Restricted Delivery? (Extra Fee)

 Yes

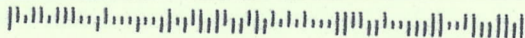
UNITED STATES POSTAL SERVICE



First-Class Mail
Postage & Fees Paid
USPS
Permit No. G-10

- Sender: Please print your name, address, and ZIP+4 in this box •

U.S. Department of the Interior
Bureau Of Land Management
Arizona State Office
One North Central Avenue
Phoenix, AZ 85004-4427





United States Department of the Interior

BUREAU OF LAND MANAGEMENT
Arizona State Office
One North Central Avenue, Suite 800
Phoenix, Arizona 85004-4427
www.blm.gov/az/



402238

November 27, 2013

In Reply Refer To:
3800 (9310) RE
AMC402238, AMC406027

CERTIFIED MAIL – RETURN RECEIPT REQUESTED 7013 0600 0001 7594 3482

NOTICE

DALE GIVENS
193 BONNYMEDE RD.
PUEBLO, CO. 81001-1289

D&D 1-1, D&D 1-3, D&D 1-3A
AMC402238, AMC402240, AMC406028

Maintenance Fee Waiver Held for Rejection

This office received the Maintenance Fee Waiver Certification (waiver) for the above listed mining claim(s). The waiver is not properly completed and does not meet the annual filing requirements.

In accordance with 43 Code of Federal Regulations (CFR) 3835.10, the name, address, and original signatures of all owners of the mining claim must be included on the waiver form. Please correct the discrepancy as noted below.

The waiver is signed by an agent, however the Power of Attorney that you provided gives the agent authority to sign for only one mining claim (AMC402239). Therefore, you must provide either a properly drawn Power of Attorney, dated prior to September 3, 2013, that provides for the listed mining claims or a completed maintenance fee waiver certification that contains your name, address, and original ink signature.

In order to correct the defect in the waiver, per 43 CFR 3835.93, you must provide this office with the requested information within 60 days of your receipt of this notice. If you are unable to provide this information, you have the option of paying the annual maintenance fee of \$140 per claim (\$140 per 20 acres for placer claims larger than 20 acres). If we do not receive the requested corrections within the 60 day time frame, the claim(s) will be declared forfeited and closed.

Please include your AMC serial number on all correspondence. If additional information is required, please contact Rod Ebert, at 602-417-9397.

Rebecca Heick

Rebecca Heick
Group Administrator
Lands and Minerals

SENDER: COMPLETE THIS SECTION

- Complete items 1, 2, and 3. Also complete item 4 if Restricted Delivery is desired.
- Print your name and address on the reverse so that we can return the card to you.
- Attach this card to the back of the mailpiece, or on the front if space permits.

1. Article Addressed to:

Jerry Renfro, Brian Jacobson, Dale Givens, Lavern Yorde, Jamey Kemper
 12753 E 37th Street
 Yuma, Arizona 85367
 AZ931 AT AMC402238


2. Article Number
(Transfer from service label)

7009 1410 0001 7124 5941

COMPLETE THIS SECTION ON DELIVERY

A. Signature

X



Agent

Addressee


B. Received by (Printed Name)

C. Date of Delivery

2/15/11

D. Is delivery address different from Item 1? Yes

If YES, enter delivery address below: No



3. Service Type

Certified Mail

Express Mail

Registered

Return Receipt for Merchandise


Insured Mail

C.O.D.

4. Restricted Delivery? (Extra Fee)

Yes

UNITED STATES POSTAL SERVICE



First-Class Mail
Postage & Fees Paid
USPS
Permit No. G-10

- Sender: Please print your name, address, and ZIP+4 in this box •

BUREAU OF LAND MANAGEMENT
ARIZONA STATE OFFICE
ONE NORTH CENTRAL AVENUE
SUITE 800
PHOENIX, AZ 85004-2203



February 14, 2011

In Reply Refer To:
3800 (9310) AT
AMC402238

CERTIFIED MAIL - RETURN RECEIPT REQUESTED No. 7009 1410 0001 7124 5941

NOTICE

Jerry Renfro, Brian Jacobson,
Dale Givens, Lavern Yorde, Janey Kemper
12753 E 37th Street
Yuma, Arizona 85367

AMC402239, 402240
D & D 1-2, D&D 1-3

Mining Claim Location Notice(s) – Amendment(s) Required

Pursuant to Title 43 Code of Federal Regulations (CFR) 3832.1, this office received your notices of location for recording mining claims. In accordance with 43 CFR 3832.12, the claims listed above cannot be accepted as filed and must be amended as noted below.

The claims are excess in length. A placer claim cannot exceed one mile in length (5,280 feet). Your claims are 12,200 feet and 10,560 feet in length. You must describe a placer claim by aliquot part and complete lots using the U.S. Public Land Survey System and its rectangular subdivision. In all cases, the description must be as compact and regular in form as possible.

You must file an amendment for each claim listed above to correct the defects identified. An amendment must be recorded with the county prior to filing with the BLM. There is a \$10 BLM processing fee for each amendment. We must receive the amendments within 30 days of your receipt of this decision. If the amendments are not received within the 30-day timeframe the

Both claims amended. AT

mining claims will be declared null and void.

If additional information is required, please contact Amy Thrower at 602-417-9334. Please include your AMC serial number(s) on all correspondence.

Rebecca Heick
Group Administrator
Lands and Minerals

AThrower:lm:021411

February 17, 2011

In Reply Refer To:
3800 (9310) AT
AMC402238

CERTIFIED MAIL – RETURN RECEIPT REQUESTED NO.

NOTICE

Jerry Reenfro, Brian Jacobson, Dale Givens, Lavern Yorde
12753 E 37th Street
Yuma, AZ 85367

AMC402238
D & D 1-1

Locator Requirements for Association Placer Mining Claims
Additional Information Required

The Bureau of Land Management (BLM), Arizona State Office received the location notice(s) for the association placer mining claim(s) listed above. You are included as a locator of the claim(s).

You must be qualified to locate an association placer mining claim and your mining claim must conform to the requirements of Federal law, 30 U.S.C. 35, 36, and regulations at 43 CFR 3832.22. These laws allow the location of placer mining claims greater than 20 acres so long as each of the locators has a bona fide interest in the claims, and has located the claims independently, for their own self-interest, and in good faith. The law is well established that a person cannot use the names of his friends, relatives, or employees as dummy locators in order to locate for his own benefit a greater area of placer ground than is allowable by law. Any claim located using dummy locators is not a valid mining claim.

By recording these location notices with BLM you are representing to the United States government that you meet the qualifications for locating an association placer claim and that you are not using the names of other persons as dummy locators to locate more than 20 acres per claim for your own benefit. In accordance with 43 CFR 3830.9, if you file a document that you know contains false, erroneous, or fictitious information or statements, you may be subject to

criminal penalties under 18 U.S.C. 1001 and 43 U.S.C. 1212. The maximum penalty is 5 years in prison and/or a fine of \$250,000.

In accordance with 43CFR 1822.10, all documents required to be filed with the Bureau of Land Management must contain the applicant's (claimant's) legal name and current address. Additionally, 43 CFR 3833.11 (b)(2) requires that a certificate of location of a mining claim or site contain the names and current mailing addresses of the locators of the claim. The above listed location notice(s) list all or some of the locators at one address.

Before we can complete the recordation of your association placer mining claims, we will need the following information:

1) A current mailing address for each claimant listed on the location notice. 2) A signed and notarized statement from each claimant that they authorized their name to be on the location notice(s) and that they are an actual party to the location of the subject claim(s). 3) A legal document from each claimant (such as a notarized power of attorney) showing that the person signing the location notice is the agent or authorized representative of the persons named on the location notice.

The claimants of the above named mining claim(s) are hereby afforded 30 days from receipt of this Notice in which to furnish the requested information. Failure to do so will subject the recordation of these claims to further adjudication which may result in a partial rejection of the recordation and a reduction in acreage claimed.

If, after reviewing the information in this letter you determine that you do not, in fact, qualify to locate an association placer mining claim, please relinquish the association placer mining claims and relocate as an individual placer mining claim under 43 CFR 3832.22(b).

In accordance with 43 CFR 3833.33, you may transfer, sell, or otherwise convey an association placer mining claim at any time to an equal or greater number of mining claimants. If you want to transfer an association placer claim to an individual or an association that is smaller in number than the association that located the claim you – a) must have discovered a valuable mineral deposit before the transfer; or b) upon notice from BLM, you must reduce the acreage of the claim, if necessary, so that you meet the 20-acre per locator limit. Per 43 CFR 3830.5, a discovery means that you have found a valuable mineral deposit. Any association placer claim transferred that does not meet these requirements is not a valid mining claim

If you have any questions please contact Amy Thrower at 602-417-9334.

Rebecca Heick
Group Administrator
Lands and Minerals

AThrower:lm:021711

NOTICE!!

These documents have been scanned!

Do not place un-scanned documents beneath this notice!

Do not remove this notice from this file!

GPO Jacket No. 560-102
Print Order 61540
Rise Business Services, LLC
Job=AZ15 5/17/2019



Box Number= AZ15065



Claim Begin-End: AMC402238-AMC402240

3 Transfers



AZ15065-12

AMC401615-AMC402238

JERRY RENFRO
12753 E 37 ST
YUMA, AZ 85367

402238
406027

Above Space Reserved for Recording

[If required by your jurisdiction, list above the name & address of: 1) where to return this form; 2) preparer; 3) party requesting recording.]

Quitclaim Deed

Date of this Document: JUNE 18, 2016

Reference Number of Any Related Documents: AMC 406028 & AMC 402240

Grantor:

Name DALE R GIVAN
Street Address 193 BONNYMEDE RD.
City/State/Zip PUEBLO, CO 81001

Grantee:

Name DAVIN BUCKLEY
Street Address 1907 CLIFF DR
City/State/Zip KINGMAN, AZ 86401

RECEIVED
PHOENIX, ARIZONA
JUL - 8 2:43

Abbreviated Legal Description (i.e., lot, block, plat or section, township, range, quarter/quarter or unit, building and condo name): B+D 1-3 SECTION 13 TOWNSHIP 14N RANGE 11W
B+D 1-3A SECTION 14 TOWNSHIP 14N RANGE 11W
Assessor's Property Tax Parcel/Account Number(s): N/A

THIS QUITCLAIM DEED, executed this 18 day of JUNE 20 16, by first party, Grantor, DALE R. GIVAN, whose mailing address is 193 BONNYMEDE RD, PUEBLO, CO 81001, to second party, Grantee, DAVIN BUCKLEY, whose mailing address is 1907 CLIFF DR KINGMAN, AZ 86401

WITNESSETH that the said first party, for good consideration and for the sum of _____ Dollars (\$ _____) paid by the said second party, the receipt whereof is hereby acknowledged, does hereby remise, release and quitclaim unto the said second party forever, all the right, title, interest and claim,

which the said first party has in and to the following described parcel of land, and improvements and appurtenances thereto in the County of Pueblo, State of Colorado
to wit _____

IN WITNESS WHEREOF, the said first party has signed and sealed these presents the day and year first written above. Signed, sealed and delivered in the presence of:

Signature of Witness _____
Print Name of Witness _____

Signature of Witness _____
Print Name of Witness _____

Signature of Grantor Dale R. Givan 6/18/2016
Print Name of Grantor DALE R. GIVAN

State of Colorado
County of Pueblo

On JUNE 18th 2016 before me, LAYLA R. Quintana, personally known to me (or proved to me on the basis of satisfactory evidence) to be the person(s) whose name(s) is/are subscribed to the within instrument and acknowledged to me that he/she/they executed the same in his/her/their authorized capacity(ies), and that by his/her/their signature(s) on the instrument the person(s), or the entity upon behalf of which the person(s) acted, executed the instrument.

WITNESS my hand and official seal.
[Signature]
Signature of Notary

LAYLA R QUINTANA
NOTARY PUBLIC
STATE OF COLORADO
NOTARY ID 20144019508
MY COMMISSION EXPIRES MAY 12, 2018

Affiant: Known Produced ID
Type of ID Code Lic.
(Seal)

RECEIVED
2016 JUL - 8 P 2:11:3
PHOENIX, ARIZONA

JERRY RENPHO
12753 E 37 ST
YUMA AZ 85367

Above Space Reserved for Recording

(If required by your jurisdiction, list above the name & address of: 1) where to return this form; 2) preparer; 3) party requesting recording.)

Quitclaim Deed

Date of this Document: 6-23-2016

Reference Number of Any Related Documents: ANC 406028 & IMC 402240

Grantor:

Name BRIAN JACOBSEN
Street Address 3140 So George Pl.
City/State/Zip MAGNA UT 84044

Grantee:

Name DARIN BUCKLEY
Street Address 1907 CLIFF DR
City/State/Zip KINGMAN, AZ 86401

RECEIVED
2016 JUN -8 P 2 43
PHOENIX, ARIZONA

Abbreviated Legal Description (i.e., lot, block, plat or section, township, range, quarter/quarter or unit, building and condo name): D+D 1-3 SECTION 13 TOWNSHIP 14 N RANGE 11 W
D+D 1-3 A SECTION 14 TOWNSHIP 14 N RANGE 11 W
Assessor's Property Tax Parcel/Account Number(s): N/A

THIS QUITCLAIM DEED, executed this 23rd day of JUNE 2016, by first party, Grantor, BRIAN JACOBSEN, whose mailing address is 3140 So. George Place, to second party, Grantee, DARIN BUCKLEY, whose mailing address is 1907 CLIFF DR KINGMAN, AZ 86401.

WITNESSETH that the said first party, for good consideration and for the sum of _____ Dollars (\$) paid by the said second party, the receipt whereof is hereby acknowledged, does hereby remise, release and quitclaim unto the said second party forever, all the right, title, interest and claim,

which the said first party has in and to the following described parcel of land, and improvements and appurtenances
therein in the County of _____, State of _____
to wit _____

IN WITNESS WHEREOF, the said first party has signed and sealed these presents the day and year first written above. Signed,
sealed and delivered in the presence of:

Signature of Witness _____
Print Name of Witness _____

Signature of Witness _____
Print Name of Witness _____


Signature of Grantor Brian Jacobson
Print Name of Grantor BRIAN JACOBSON

State of Utah
County of Salt Lake

On 23 June 2013, before me, Jan Montanares,
appeared Brian Jacobson, personally known to me (or proved
to me on the basis of satisfactory evidence) to be the person(s) whose name(s) is/are subscribed to the within
instrument and acknowledged to me that he/she/they executed the same in his/her/their authorized capacity(ies),
and that by his/her/their signature(s) on the instrument the person(s), or the entity upon behalf of which the
person(s) acted, executed the instrument.

WITNESS my hand and official seal.
[Signature]
Signature of Notary

Affiant Known Produced ID X
Type of ID Driver License
(Seal)



PHOENIX, ARIZONA
2013 JUL -8 P 2:13

JERRY RENFRO
12753 E 37 ST
YUMA AZ 85367

Above Space Reserved for Recording

(If required by your jurisdiction, list above the name & address of: 1) where to return this form; 2) preparer; 3) party requesting recording.)

Quitclaim Deed

Date of this Document: May 11 2016

Reference Number of Any Related Documents: ANC 406028 & AMC 402240

Grantor:

Name: Janey Kemper
Street Address: 12753 E 37 ST
City/State/Zip: YUMA AZ 85367

RECEIVED
BLM AZ STATE OFFICE
2016 JUL -8 PM 2:44
PHOENIX, ARIZONA

Grantee:

Name: DAVIN BUCKLEY
Street Address: 1907 CLIFF DR
City/State/Zip: KINGMAN, AZ 86401

Abbreviated Legal Description (i.e., lot, block, plat or section, township, range, quarter/quarter or unit, building and condo name): D+D 1-3 SECTION 13 TOWNSHIP 14N RANGE 11W
D+D 1-3 A SECTION 14 TOWNSHIP 14N RANGE 11W
Assessor's Property Tax Parcel/Account Number(s): N/A

THIS QUITCLAIM DEED, executed this 11 day of May
2016, by first party, Grantor, Janey Kemper, whose
mailing address is 12753 E 37 ST, YUMA AZ 85367 to
second party, Grantee, DAVIN BUCKLEY,
whose mailing address is 1907 CLIFF DR KINGMAN, AZ 86401

WITNESSETH that the said first party, for good consideration and for the sum of _____ Dollars (\$ _____) paid by the said second party, the receipt whereof is hereby acknowledged, does hereby remise, release and quitclaim unto the said second party forever, all the right, title, interest and claim,

which the said first party has in and to the following described parcel of land, and improvements and appurtenances thereto in the County of _____, State of _____
to wit _____

IN WITNESS WHEREOF, the said first party has signed and sealed these presents the day and year first written above. Signed, sealed and delivered in the presence of:

Signature of Witness [Signature]
Print Name of Witness Cristian Ruiz

Signature of Witness [Signature]
Print Name of Witness Alfonso J. Galan


Signature of Grantor [Signature]
Print Name of Grantor Janey K. Kemper

State of Arizona
County of Yuma

On 06-11-2016, before me, Katelynn Dodge, personally known to me (or proved to me on the basis of satisfactory evidence) to be the person(s) whose name(s) is/are subscribed to the within instrument and acknowledged to me that he/she/they executed the same in his/her/their authorized capacity(ies), and that by his/her/their signature(s) on the instrument the person(s); or the entity upon behalf of which the person(s) acted, executed the instrument.

WITNESS my hand and official seal.
[Signature]
Signature of Notary

Affiant Known Produced ID Arizona Drivers License
(Seal)



RECEIVED
BLM AZ STATE OFFICE
2016 JUL - 8 PM 2:44
PHOENIX, ARIZONA

JERRY RENFRO
 12753 E. 37. ST
 YUMA, AZ 85367

Above Space Reserved for Recording

(If required by your jurisdiction, list above the name & address of: 1) where to return this form; 2) preparer; 3) party requesting recording.)

Quitclaim Deed

Date of this Document: 06/20/16

Reference Number of Any Related Documents: ANC 406028 & IMC 402240

Grantor:
 Name: JAVEN R. GORDE
 Street Address: W 10990 Joe Snow Rd
 City/State/Zip: Merrill Wisc 54452

RECEIVED
 BLM AZ STATE OFFICE
 2016 JUL -8 PM 2:44
 PHOENIX, ARIZONA

Grantee:
 Name: DAVIN BUCKLEY
 Street Address: 1907 CLIFF DR
 City/State/Zip: KINGMAN, AZ 86401

Abbreviated Legal Description (i.e., lot, block, plat or section, township, range, quarter/quarter or unit, building and condo name): D+D 1-3 SECTION 13 TOWNSHIP 14N RANGE 11W
D+D 1-3 A SECTION 14 TOWNSHIP 14N RANGE 11W
 Assessor's Property Tax Parcel/Account Number(s): N/A

THIS QUITCLAIM DEED, executed this 20 day of June, 2016, by first party, Grantor, JAVEN R. GORDE whose mailing address is W 10990 Joe Snow Rd Merrill Wisc to second party, Grantee, DAVIN BUCKLEY whose mailing address is 1907 CLIFF DR KINGMAN, AZ 86401

WITNESSETH that the said first party, for good consideration and for the sum of _____ Dollars (\$ _____) paid by the said second party, the receipt whereof is hereby acknowledged, does hereby remise, release and quitclaim unto the said second party forever, all the right, title, interest and claim,

which the said first party has in and to the following described parcel of land, and improvements and appurtenances thereto in the County of _____ State of _____
to wit _____

IN WITNESS WHEREOF, the said first party has signed and sealed these presents the day and year first written above. Signed, sealed and delivered in the presence of:

Signature of Witness _____
Print Name of Witness _____

Signature of Witness _____
Print Name of Witness _____

Signature of Grantor Lavern R Yorde
Print Name of Grantor LAVERN R YORDE

State of WI
County of LINCOLN

On June 20, 2016, before me, Mary Ellen Hodgson, personally known to me (or proved to me on the basis of satisfactory evidence) to be the person(s) whose name(s) is/are subscribed to the within instrument and acknowledged to me that he/she/they executed the same in his/her/their authorized capacity(ies), and that by his/her/their signature(s) on the instrument the person(s), or the entity upon behalf of which the person(s) acted, executed the instrument.

WITNESS my hand and official seal.

Mary Ellen Hodgson
Signature of Notary

Affiant Known Produced ID
Type of ID WI DL
(Seal)

RECEIVED
BLM AZ STATE OFFICE
2016 JUL -8 PM 2:44
PHOENIX, ARIZONA

JERRY RENFRO
12753 E 37th St
YUMA, AZ 85367

Above Space Reserved for Recording
(If required by your jurisdiction, list above the name & address of: 1) where to return this form; 2) preparer; 3) party requesting recording.)

Quitclaim Deed

Date of this Document: 06/20/16

Reference Number of Any Related Documents: ANC 406028 & IMC 402240

Grantor:

Name: Marion Yorde
Street Address: W 10990 Joe Snow Rd
City/State/Zip: Merrill, WI 54452

6/20/16

Grantee:

Name: DAVIN BUCKLEY
Street Address: 1907 CLIFF DR
City/State/Zip: KINGMAN, AZ 86401

RECEIVED
BLM AZ STATE OFFICE
2016 JUL -8 PM 2:44
PHOENIX, ARIZONA

Abbreviated Legal Description (i.e., lot, block, plat or section, township, range, quarter/quarter or unit, building and condo name): D+D 1-3 SECTION 13 TOWNSHIP 14N RANGE 11W
D+D 1-3A SECTION 14 TOWNSHIP 14N RANGE 11W
Assessor's Property Tax Parcel/Account Number: N/A

THIS QUITCLAIM DEED, executed this 20 day of June
2016, by first party, Grantor, Marion Yorde, whose
mailing address is W 10990 Joe Snow Rd Merrill, WI 54452, to
second party, Grantee, DAVIN BUCKLEY
whose mailing address is 1907 CLIFF DR KINGMAN, AZ 86401

WITNESSETH that the said first party, for good consideration and for the sum of _____ Dollars (\$) paid by the said second party, the receipt whereof is hereby acknowledged, does hereby remise, release and quitclaim unto the said second party forever, all the right, title, interest and claim,

which the said first party has in and to the following described parcel of land, and improvements and appurtenances thereto in the County of _____, State of _____
to wit _____

IN WITNESS WHEREOF, the said first party has signed and sealed these presents the day and year first written above. Signed, sealed and delivered in the presence of:

Signature of Witness _____
Print Name of Witness _____

Signature of Witness _____
Print Name of Witness _____

Signature of Grantor Marion Yorde
Print Name of Grantor MARION YORDE

State of WI
County of Lincoln

On June 20, 2016 before me, Mary Ellen Hodgson
appeared Marion Yorde personally known to me (or proved to me on the basis of satisfactory evidence) to be the person(s) whose name(s) were subscribed to the within instrument and acknowledged to me that he/she/they executed the same in his/her/their authorized capacity(ies), and that by his/her/their signature(s) on the instrument the person(s), or the entity upon behalf of which the person(s) acted, executed the instrument.

WITNESS my hand and official seal.
Mary Ellen Hodgson
Signature of Notary


Affiant: Known Produced ID
Type of ID WI DL
(Seal)

RECEIVED
BLM AZ STATE OFFICE
2016 JUL -8 PM 2:44
PHOENIX, ARIZONA



Mr. Jerry W. Renfro

12753 E 37th St
Yuma AZ 85367-5972



1022



85041

U.S. POSTAGE
PAID
YUMA, AZ
85367
JUL 06 16
AMOUNT
\$1.15
R2303S101100-05

Bureau of Land management
One N. Central Avenue
Suite 800
Phoenix AZ. 85041-4427

BLM
RECEIVED
JUL - 8 P 2:42
PHOENIX, ARIZONA

United States Department of the Interior
Bureau of Land Management
 DIV OF LANDS, MINRLS & ENERGY
 ONE N CENTRAL AVE
 PHOENIX, AZ 85004 -4427
 Phone: 602-417-9200

Receipt

No: 3603466

Transaction #: 3706847	
Date of Transaction: 07/11/2016	
CUSTOMER:	
JERRY RENFRO 12753 E 37TH ST YUMA, AZ 85367-5972 US	

LINE #	QTY	DESCRIPTION	REMARKS	UNIT PRICE	TOTAL
1	1.00	LOCATABLE MINERALS / MINING CLAIMS- NOT NEW-UNADJUD, ONE AUTH NO. ONLY / MINING CLAIM MONEY RECEIVED CASES: AMC406028/\$100.00	QCD - 10	- n/a -	100.00
TOTAL:					\$100.00

*REFUND
\$10.00
12 AUG 16
JD*

PAYMENT INFORMATION			
1	AMOUNT:	100.00	POSTMARKED: 07/06/2016
	TYPE:	CHECK	RECEIVED: 07/08/2016
	CHECK NO:	1001	
	NAME:	RENFRO, JERRY W 12753 E 37TH ST YUMA AZ 85367-5972 US	

REMARKS

This receipt was generated by the automated BLM Collections and Billing System and is a paper representation of a portion of the official electronic record contained therein.

ENTERED
JUL 12 2016
JD

Authorized Date08/12/2016

Instructions to Accounts AZ BLM REFUND TO JERRY RENFRO \$10.00 FOR OVERPAYMENT
ON AMC406028 RECEIPT #3603466. IO

Login ID7196

Entry Date08/12/2016

Total Amount\$10.00

402238
406027

Above Space Reserved for Recording

[If required by your jurisdiction, list above the name & address of: 1) where to return this form; 2) preparer; 3) party requesting recording.]

Quitclaim Deed

Date of this Document: MAY 9, 2016

Reference Number of Any Related Documents: AMC 406028

Grantor:

Name JERRY RENEKO
Street Address 12753 E. 37 ST
City/State/Zip YUMA, AZ 85367

PHOENIX, ARIZONA
2016 MAY 12 P 2:58
RECEIVED
COUNTY CLERK'S OFFICE

Grantee:

Name DAKIN BUCKLEY
Street Address 1907 CLIFF DR
City/State/Zip KINGMAN, AZ 86401

Abbreviated Legal Description (i.e., lot, block, plat or section, township, range, quarter/quarter or unit, building and condo name): D&D 1-3A SECTION 14 TOWNSHIP 14 N RANGE 11 W

Assessor's Property Tax Parcel/Account Number(s): N/A

THIS QUITCLAIM DEED, executed this 9 day of MAY 20 16, by first party, Grantor, JERRY RENEKO, whose mailing address is 12753 E 37 ST YUMA, AZ 85367, to second party, Grantee, DAKIN BUCKLEY, whose mailing address is 1907 CLIFF DR KINGMAN, AZ 86401.

WITNESSETH that the said first party, for good consideration and for the sum of _____ Dollars (\$ _____) paid by the said second party, the receipt whereof is hereby acknowledged, does hereby remise, release and quitclaim unto the said second party forever, all the right, title, interest and claim,

ENTERED
MAY 16 2016
BY: je

which the said first party has in and to the following described parcel of land, and improvements and appurtenances thereto in the County of _____, State of _____
to wit: _____

IN WITNESS WHEREOF, the said first party has signed and sealed these presents the day and year first written above. Signed, sealed and delivered in the presence of:

Signature of Witness _____
Print Name of Witness _____

Signature of Witness _____
Print Name of Witness _____

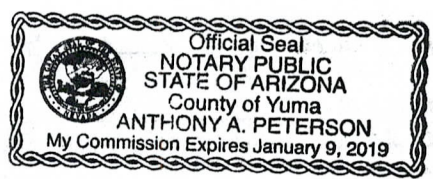
Signature of Grantor Jerry Renfro
Print Name of Grantor JERRY RENFRO

State of Arizona
County of Yuma


On May 9, 2016, before me, Anthony A. Peterson, personally known to me (or proved to me on the basis of satisfactory evidence) to be the person(s) whose name(s) is/are subscribed to the within instrument and acknowledged to me that he/she/they executed the same in his/her/their authorized capacity(ies), and that by his/her/their signature(s) on the instrument the person(s), or the entity upon behalf of which the person(s) acted, executed the instrument.

WITNESS my hand and official seal
[Signature]
Signature of Notary

Affiant Known Produced ID
Type of ID IL Drivers License # R516 9394 0140
(Seal)



RECEIVED
CLERK OF SUPERIOR COURT
2016 MAY 12 2:59
PHOENIX, ARIZONA



[

L

Above Space Reserved for Recording

[If required by your jurisdiction, list above the name & address of: 1) where to return this form; 2) preparer; 3) party requesting recording.]

Quitclaim Deed

Date of this Document: MAY 9 2016

Reference Number of Any Related Documents: AMC 402240

Grantor:

Name JERRY RENFLO
Street Address 12753 E. 37 ST
City/State/Zip YUMA, AZ 85367

Grantee:

Name DARIN BUCKLEY
Street Address 1907 CLIFF DR
City/State/Zip KINGMAN, AZ 86401

RECEIVED
STATE OF ARIZONA
2016 MAY 12 PM 2:58
PHOENIX, ARIZONA

Abbreviated Legal Description (i.e., lot, block, plat or section, township, range, quarter/quarter or unit, building and condo name): 07D 1-3 SECTION 13 TOWNSHIP 14 N RANGE 11 W

Assessor's Property Tax Parcel/Account Number(s): N/A

THIS QUITCLAIM DEED, executed this 9 day of MAY 2016, by first party, Grantor, JERRY RENFLO, whose mailing address is 12753 E. 37 ST YUMA, AZ 85367, to second party, Grantee, DARIN BUCKLEY, whose mailing address is 1907 CLIFF DR KINGMAN, AZ 86401

WITNESSETH that the said first party, for good consideration and for the sum of _____ Dollars (\$ _____) paid by the said second party, the receipt whereof is hereby acknowledged, does hereby remise, release and quitclaim unto the said second party forever, all the right, title, interest and claim,

which the said first party has in and to the following described parcel of land, and improvements and appurtenances thereto in the County of _____, State of _____
to wit: _____

IN WITNESS WHEREOF, the said first party has signed and sealed these presents the day and year first written above. Signed, sealed and delivered in the presence of:

Signature of Witness _____
Print Name of Witness _____

Signature of Witness _____
Print Name of Witness _____

Signature of Grantor *Jerry Renfro*
Print Name of Grantor JERRY RENFRO

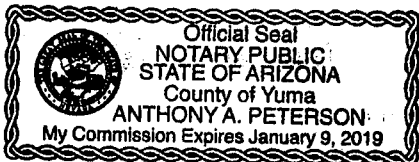
State of Arizona
County of Yuma

On May 9 2016 before me, Anthony A. Peterson
appeared Jerry Renfro, personally known to me (or proved to me on the basis of satisfactory evidence) to be the person(s) whose name(s) is/are subscribed to the within instrument and acknowledged to me that he/she/they executed the same in his/her/their authorized capacity(ies), and that by his/her/their signature(s) on the instrument the person(s), or the entity upon behalf of which the person(s) acted, executed the instrument.

WITNESS my hand and official seal.
Anthony A. Peterson
Signature of Notary

Affiant: Known Produced ID -
Type of ID IL Drivers License R51643940140
(Seal)

DL
R51643940140



PHOENIX, ARIZONA
2016 MAY 12 P 2:58
RECEIVED

JERRY RENFRO

12753 E. 37ST

YUMA AZ

85367

928-345-3105

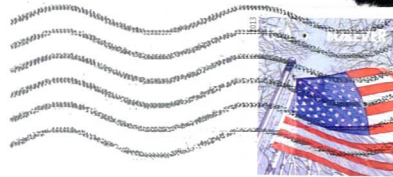


Mr Jerry Renfro
12753 E 37th St
Yuma, AZ 85367



PHOENIX AZ 852

10 MAY 2016 PM 4 L



RECEIVED
BLY AZ STATE OFFICE

2016 MAY 12 P 2:49

PHOENIX, ARIZONA

BUREAU OF LAND MANAGEMENT
ONE N. CENTRAL AVENUE SUITE 800
PHOENIX, AZ 85004

85004442700



United States Department of the Interior
Bureau of Land Management
 DIV OF LANDS, MINRLS & ENERGY
 ONE N CENTRAL AVE
 PHOENIX, AZ 85004 -4427
 Phone: 602-417-9200

Receipt

No: 3559507

Transaction #: 3662202	
Date of Transaction: 05/13/2016	
CUSTOMER:	
JERRY RENFRO 12753 E 37TH ST YUMA, AZ 85367-5972 US	

LINE #	QTY	DESCRIPTION	REMARKS	UNIT PRICE	TOTAL
1	1.00	LOCATABLE MINERALS / MINING CLAIMS- NOT NEW-UNADJUD, ONE AUTH NO. ONLY / MINING CLAIM MONEY RECEIVED CASES: AMC406028/\$20.00	QCD - 2	- n/a -	20.00
TOTAL:					\$20.00

PAYMENT INFORMATION					
1	AMOUNT:	20.00	POSTMARKED:	05/10/2016	
	TYPE:	CHECK	RECEIVED:	05/12/2016	
	CHECK NO:	1037			
	NAME:	RENFRO, JERRY W 12753 E 37TH ST YUMA AZ 85367-5972 US			

REMARKS

This receipt was generated by the automated BLM Collections and Billing System and is a paper representation of a portion of the official electronic record contained therein.

NOTICE!!

These documents have been scanned!

Do not place un-scanned documents beneath this notice!

Do not remove this notice from this file!

GPO Jacket No. 560-102
Print Order 61540
Rise Business Services, LLC
Job=AZ15 5/17/2019



Box Number= AZ15065



Claim Begin-End: AMC402238-AMC402240

4 Miscellaneous



AZ15065-12

AMC401615-AMC402238

J Marion Gode gave Jerry Rubio

402238

406028

Power of Attorney concerning mining

Claims

D&D 1-1
402238

D&D 1-2
402239

D&D 1-3
402240

D&D 1-3A
406028

ACKNOWLEDGMENT

State of Arizona

County of Yuma

On this 11th day of 12, 2013

Personally appeared before me,

 who is personally know to me,

whose identity I verified on the basis of


Wisconsin DL

whose identity I verified on the oath/affirmation of

a credible witness, to the signer of the foregoing document, and he/she acknowledged that he/she signed it.

Katie Householder

Notary Signature



My Commission Expires: 06/07/2017

(Handwritten scribbles)

RECEIVED
BLM AZ STATE OFFICE
2013 DEC 13 P 3:30
PHOENIX, ARIZONA

J Marion Gode give Jerry Info

402238

406028

Power of Attorney concerning minning

Claims

D&D 1-1
402238

D&D 1-2
402239

D&D 1-3
402240

D&D 1-3A
406028

ACKNOWLEDGMENT

State of Arizona

County of Yuma

On this 11th day of 12, 2013

Personally appeared before me,

_____ who is personally know to me,

whose identity I verified on the basis of


Wisconsin D₂

whose identity I verified on the oath/affirmation of

_____ a credible witness, to the signer of the foregoing document, and he/she acknowledged that he/she signed it.

Katie Householder
Notary Signature

My Commission Expires: 06/07/2017



RECEIVED
BLM AZ STATE OFFICE
2013 DEC 13 P 3:30
PHOENIX, ARIZONA

GENERAL POWER OF ATTORNEY

I, Brian F. Jacobsen, Residing at 3140 George Place, Magna, Ut 84044 Hereby appoint Jerry Renfro of 12753 E. 37 St., Yuma, Arizona 85367 as my Attorney-in-fact (Agent) to exercise the powers and discretions conerning Arizona Mining Claim listed below:

D&D 1-3

This Power of Attorney shall become effective Immediatly. This Power of Attorney may be Revoked by me at any time by providing written notice to my Agent.

Date 2-28-11
Signed Brian F. Jacobsen
State of UTAH
County of Salt Lake, ss:

The foregoing instrument was acknowledged before me this 28th day of February, by Brian F. Jacobsen, who is personally known to me or who has produced Drivers license as identification.

Kathy Saques
Signature of person taking acknowledgment



Kathy Saques
Name typed, printed or stamped

RECEIVED
BLM AZ STATE OFFICE
2013 DEC 13 P 3:32
PHOENIX, ARIZONA

RECEIVED
BLM AZ STATE OFFICE
2011 MAR 14 P 2:37
PHOENIX, ARIZONA

Durable Limited Power of Attorney

402238

Effective Immediately

I, DALE R. GIVAN, of 6395 BURRO DR,
City of PUEBLO, State of PUEBLO WEST, CO 81007 as Principal,
do appoint JERRY RENFRO, of 12753 E 37th ST,
City of YUMA, State of ARIZONA, as my
attorney-in-fact to act in my name, place and stead in any way which I myself could do, if I were personally present,
with respect to the following specific matters to the extent that I am permitted by law to act through an agent:

THE PLACER MINERAL CLAIM, KNOWN TO, AND FILED
WITH THE BLM AS:

D AND D 1-1

RECEIVED
BLM AZ STATE OFFICE
2011 MAR 14 P 2:37
PHOENIX, ARIZONA

Signature and Declaration of Principal

I, DALE R. GIVAN, the principal, sign my name to this power of attorney
this 26th day of FEBRUARY, 2011 and, being first duly sworn, do declare to the
undersigned authority that I sign and execute this instrument as my power of attorney and that I sign it willingly, or
willingly direct another to sign for me, that I execute it as my free and voluntary act for the purposes expressed in the
power of attorney and that I am eighteen years of age or older, of sound mind and under no constraint or undue influ-
ence, and that I have read and understand the contents of the notice at the beginning of this document.

RECEIVED
BLM AZ STATE OFFICE
2011 FEB 13 P 3:30
PHOENIX, ARIZONA

Dale R. Givan
Signature of Principal

Notary Acknowledgment
State of Colorado County of Pueblo
Subscribed, sworn to and acknowledged before me by Dale Givan, the Principal,
and subscribed and sworn to before me by Dale Givan, witness, this 26
day of Feb 2011.

Mehdi Givanti
Notary Signature

Notary Public,
In and for the County of Pueblo
State of Colorado



Durable Limited Power of Attorney

402238

Effective Immediately

I, DALE R. GIVAN, of 639 S Burro Dr,
 City of PUEBLO, State of PUEBLO, CO 81007 as Principal,
 do appoint JERRY RENFRO, of 12753 E 37th St,
 City of YUMA, State of ARIZONA, as my
 attorney-in-fact to act in my name, place and stead in any way which I myself could do, if I were personally present,
 with respect to the following specific matters to the extent that I am permitted by law to act through an agent:

*THE PLACER MINERAL CLAIM, KNOWN TO, AND FILED
 WITH THE BLM AS:*

D AND D 1-2

RECEIVED
 BLM AZ STATE OFFICE
 2011 MAR 14 P 2:37
 PHOENIX, ARIZONA

Signature and Declaration of Principal

I, DALE R. GIVAN, the principal, sign my name to this power of attorney
 this 26th day of FEBRUARY, 2011 and, being first duly sworn, do declare to the
 undersigned authority that I sign and execute this instrument as my power of attorney and that I sign it willingly, or
 willingly direct another to sign for me, that I execute it as my free and voluntary act for the purposes expressed in the
 power of attorney and that I am eighteen years of age or older, of sound mind and under no constraint or undue influ-
 ence, and that I have read and understand the contents of the notice at the beginning of this document.

Dale R. Givan
 Signature of Principal

Notary Acknowledgment

State of Colorado County of Pueblo
 Subscribed, sworn to and acknowledged before me by Dale Givan, the Principal,
 and subscribed and sworn to before me by Dale Givan, witness, this 26
 day of Feb 2011.

Melinda Givants
 Notary Signature

Notary Public,
 In and for the County of Pueblo
 State of Colorado

RECEIVED
 BLM AZ STATE OFFICE
 2013 DEC 13 P 3:30
 PHOENIX, ARIZONA



Durable Limited Power of Attorney

402238

Effective Immediately

I, DALE R. GIVAN, of 639 S BURRO DR,
City of PUEBLO, State of PUEBLO, CO 81007 as Principal,
do appoint JERRY RENERO, of 12753 E. 37th ST.,
City of YUMA, State of ARIZONA, as my
attorney-in-fact to act in my name, place and stead in any way which I myself could do, if I were personally present,
with respect to the following specific matters to the extent that I am permitted by law to act through an agent:

*THE PLACER MINERAL CLAIM, KNOWN TO, AND FILED
WITH THE BLM AS.*

D AND D 1-3

RECEIVED
BLM AZ STATE OFFICE
2011 MAR 14 P 2:37
PHOENIX, ARIZONA

Signature and Declaration of Principal

I, DALE R. GIVAN, the principal, sign my name to this power of attorney
this 26th day of FEBRUARY, 2011 and, being first duly sworn, do declare to the
undersigned authority that I sign and execute this instrument as my power of attorney and that I sign it willingly, or
willingly direct another to sign for me, that I execute it as my free and voluntary act for the purposes expressed in the
power of attorney and that I am eighteen years of age or older, of sound mind and under no constraint or undue influ-
ence, and that I have read and understand the contents of the notice at the beginning of this document.

Dale R. Givan
Signature of Principal

Notary Acknowledgment

State of Colorado County of Pueblo
Subscribed, sworn to and acknowledged before me by Dale Givan, the Principal,
and subscribed and sworn to before me by Dale Givan, witness, this 26
day of Feb 2011.

Michael Givens
Notary Signature

Notary Public,
In and for the County of Pueblo
State of Colorado

RECEIVED
BLM AZ STATE OFFICE
2011 DEC 13 P 3:30
PHOENIX, ARIZONA



402238

GENERAL POWER OF ATTORNEY

I, Brian F. Jacobsen, Residing at 3140 George Place, Magna, Ut 84044 Hereby appoint Jerry Renfro of 12753 E. 37 St., Yuma, Arizona 85367 as my Attorney-in-fact (Agent) to exercise the powers and discretions conerning Arizona Mining Claim listed below:

D & D 1-1

This Power of Attorney shall become effective Immediatly. This Power of Attorney may be Revoked by me at any time by providing written notice to my Agent.

Date 2-28-11

Signed Brian F. Jacobsen

State of UTAH

County of Salt Lake, ss:

The foregoing instrument was acknowledged before me this 28th day of February, by Brian F. Jacobsen who is personally known to me or who has produced Drivers license as identification.

Kathy Saques
Signature of person taking acknowledgment



Kathy Saques
Name typed, printed or stamped

RECEIVED
DLM AZ STATE OFFICE
2013 DEC 13 P 3:31
PHOENIX, ARIZONA

RECEIVED
DLM AZ STATE OFFICE
2011 MAR 14 P 2:37
PHOENIX, ARIZONA

402238

GENERAL POWER OF ATTORNEY

I, Brian F. Jacobsen, Residing at 3140 George Place, Magna, Ut 84044 Hereby appoint Jerry Renfro of 12753 E. 37 St., Yuma, Arizona 85367 as my Attorney-in-fact (Agent) to exercise the powers and discretions concerning Arizona Mining Claim listed below:

D&D 1-2

This Power of Attorney shall become effective Immediately. This Power of Attorney may be Revoked by me at any time by providing written notice to my Agent.

Date 2-28-11
Signed Brian F. Jacobsen
State of UTAH
County of Salt Lake, ss:

The foregoing instrument was acknowledged before me this 28th day of February, by Brian F. Jacobsen who is personally known to me or who has produced Drivers license as identification.

Kathy Saques
Signature of person taking acknowledgment



Kathy Saques
Name typed, printed or stamped

RECEIVED
BLM AZ STATE OFFICE
2013 DEC 13 P 3:31
PHOENIX, ARIZONA

RECEIVED
BLM AZ STATE OFFICE
2011 MAR 14 P 2:37
PHOENIX, ARIZONA

NOTICE!!

These documents have been scanned!

Do not place un-scanned documents beneath this notice!

Do not remove this notice from this file!

GPO Jacket No. 560-102
Print Order 61540
Rise Business Services, LLC
Job=AZ15 5/17/2019



Box Number= AZ15065



Claim Begin-End: AMC402238-AMC402240

5 Annual Filings



AZ15065-12

AMC401615-AMC402238

AMC 402238

Form 3830-2
(January 2017)

UNITED STATES
DEPARTMENT OF THE INTERIOR
BUREAU OF LAND MANAGEMENT
MAINTENANCE FEE WAIVER CERTIFICATION

Per
132

FORM APPROVED
OMB NO. 1004-0114
Expires: January 31, 2020

SEE INSTRUCTIONS ON PAGE 2

1. This small miner waiver is filed for the assessment year beginning on September 1, 2018 and ending on September 1, 2019.
2. The undersigned and all related parties owned ten or fewer mining claims, mill, or tunnel sites located and maintained on Federal lands in the United States of America on September 1, 2018.
3. The undersigned have performed the assessment work required by law for each mining claim listed prior to filing this waiver and understand that by filing this form, the undersigned must file an affidavit of assessment work with the Bureau of Land Management (BLM) by the December 30th following the filing of this waiver.
4. The undersigned understand that if the assessment work obligation has not yet come due under 30 U.S.C. 28 (for those claims in their first assessment year only), a notice of intent to hold reciting this condition must be recorded by the December 30th following the filing of this waiver.
5. The undersigned understand that mill and tunnel sites may also be listed on this waiver and be waived from payment of the maintenance fee, and that a notice of intent to hold for these sites is required to be filed with the BLM by the December 30th following the filing of this waiver.
6. The undersigned understand and acknowledge that pursuant to 43 U.S.C. 1212 and 18 U.S.C. 1001, the filing or recording of a false, fictitious, or fraudulent document with the BLM may result in a fine of up to \$250,000, a prison term not to exceed five years, or both.
7. The mining claims, mill or tunnel sites for which this waiver from payment of the maintenance fees is requested are:

CLAIM OR SITE NAME	BLM RECORDATION SERIAL NUMBER
1. D & D 1-1 ✓	402238
2. D & D 1-2	402239
3.	
4.	
5.	
6.	
7.	
8.	
9.	
10.	

RECEIVED
BLM AZ STATE OFFICE
2018 AUG - 1 A 11:44
PHOENIX, ARIZONA

The owner(s) (claimants) of the above mining claims and sites are:

* LAVEN R YORDE
(Owner's Name - Please Print)

W 10 990 JOE SNOW RD
(Owner's Mailing Address)

[Signature]
(Owner's Signature)

MEHILL WI 54452
(City) (State) (Zip Code)

* MATION YORDE
(Owner's Name - Please Print)

W 10 990 JOE SNOW RD
(Owner's Mailing Address)

[Signature]
(Owner's Signature)

MEHILL WI 54452
(City) (State) (Zip Code)

* BRIAN JACOBSON
(Owner's Name - Please Print)

3140 S GEORGE PL
(Owner's Mailing Address)

[Signature]
(Owner's Signature)

MAGNA UT 84044
(City) (State) (Zip Code)

* JEMMY RENFRO
(Owner's Name - Please Print)

12753 E 37 ST
(Owner's Mailing Address)

[Signature]
(Owner's Signature)

YUMA AZ 85367
(City) (State) (Zip Code)

(Continued on page 2)

2479483
INTEREST
SEP 05 2018
BY: *[Signature]*

[Handwritten initials]

JANEY KEMPER <small>(Owner's Name - Please Print)</small>	 <small>(Owner's Signature)</small>		
12753 E 37 ST <small>(Owner's Mailing Address)</small>	YUMA <small>(City)</small>	AZ <small>(State)</small>	85367 <small>(Zip Code)</small>
* DALE GIVAN <small>(Owner's Name - Please Print)</small>	 <small>(Owner's Signature)</small>		
193 BONNY MENE RD <small>(Owner's Mailing Address)</small>	Pueblo <small>(City)</small>	CO <small>(State)</small>	81001 <small>(Zip Code)</small>
<small>(Owner's Name - Please Print)</small>	<small>(Owner's Signature)</small>		
<small>(Owner's Mailing Address)</small>	<small>(City)</small>	<small>(State)</small>	<small>(Zip Code)</small>
<small>(Owner's Name - Please Print)</small>	<small>(Owner's Signature)</small>		
<small>(Owner's Mailing Address)</small>	<small>(City)</small>	<small>(State)</small>	<small>(Zip Code)</small>

18 U.S.C. 1001 and 43 U.S.C. 1212 make it a crime for any person knowingly and willfully to make to any department or agency of the United States any false, fictitious or fraudulent statements or representations as to any matter within its jurisdiction.

INSTRUCTIONS

1. This certification is made under the provisions of 43 U.S.C. § 1744 and 30 U.S.C. §28-28k and the regulations thereunder (43 CFR Part 3830).
2. The claimant(s) must fill in the dates in paragraph 1 for the beginning and ending of the assessment year for which this waiver is sought.
3. The claimant(s) must fill in the date in paragraph 2 for the beginning of the assessment year for which this waiver is sought.
4. All claim and site names and BLM serial numbers must be listed for the mining claims, mill sites, and tunnel sites for which the waiver is sought.
5. All owners of the mining claims, mill sites, and tunnel sites and their addresses must be given.
6. This waiver form must be signed by all the claimants or their designated agent, in original form. If an agent is designated, a notarized designation of agent, signed by all of the claimants with proper address given, must be submitted with this waiver.
7. This form must be filed no later than September 1st for the upcoming assessment year in the BLM State Office where the mining claims or sites are recorded, or the waiver cannot be granted by the BLM. (Example: To obtain a waiver for the assessment year 2012, which begins on September 1, 2011, you must qualify for and file for a waiver no later than September 1, 2011, in the proper BLM State Office.)
8. For all mining claims which require assessment work, you must record an affidavit of labor on or before the December 30th immediately following the filing of this waiver. For all other mining claims or sites waived, you must record a notice of intent to hold on or before the December 30th immediately following the filing of this waiver.
9. Mill and tunnel sites may also be listed on this waiver and be waived from payment of the maintenance fee. A notice of intent to hold for these sites is required to be filed by the December 30th following the filing of this waiver.

FOR OFFICIAL USE ONLY

When Recorded Return Occurs: _____

402238

JERRY RENFLO
12753 E 37 ST
YUMA, AZ 85367

Check here if this is a change of address.

Telephone: _____

E-mail address: _____

AFFIDAVIT OF PERFORMANCE OF ANNUAL WORK

1. State of Arizona, County of YAVAPAI ss:

2. I (Name) JERRY RENFLO

3. Reside at (Address) 12753 E 37 ST

City YUMA County YUMA

RECEIVED
YUMA STATE OFFICE
2018 AUG - 1 A 11:45
PHOENIX, ARIZONA
BLM
Date
Stamp

State AZ Zip 85367 being duly sworn, depose and say that I am a citizen of the United States, more than eighteen years of age, and that all of the facts set forth in this affidavit, subject to the provisions and penalties of 18 U.S.C. 1001 pertaining to the filing of false, fictitious, or fraudulent statements with the United States, are true and correct according to the best of my knowledge, information and belief.

4. Owner's name and address (If not shown in Items 1-3 above). _____

5. That I am personally acquainted with the mining claim(s). The work and improvements were made by and at the expense of the owner(s) of said claim(s). Said contiguous group of claims, listed on this document, are situated in the

_____ (optional) Mining District; YAVAPAI County, Arizona.

Line No.	AMC NUMBER	CLAIM/SITE NAME	COUNTY RECORDER DATA (If available)	TWP	RNG	SEC
1	402238	D+D 1-1	YAVAPAI	14	9N	3W
2	402239	D+D 1-2	YAVAPAI	23	10N	3W
3						
4						
5						
6						

Form: MCF108
Revised July 2014
Page 1 of 2

ENTERED
AUG 02 2018
BY: RAM

RECEIVED
BLM AZ STATE OFFICE
PHOENIX, ARIZONA
2018 AUG - 1 A 11:45
BLM
Date
Stamp

7					
8					
9					
10					

6. That between the dates starting at 12 o'clock noon on September 1, 20 17 and ending at 12 o'clock noon on September 1, 20 18 at least \$ \$400.00 dollars worth of work and improvements were done and performed upon said claim(s) or upon one or more of a contiguous group of claims for the benefit of all, wholly or partly outside of a contiguous group of claims for the benefit of all, not including the location work.

7. That the following persons were employed to perform the work and improvements described herein: JERRY RENFRO & JANEY KEMPER

8. That the work and improvements performed were: IMPROVING TRAILS/ROADS
REMOVING TRASH & FALLEN TREES ON TRAILS/ROADS.

9. Dated: _____ Signature: _____

SUBSCRIBED AND SWORN TO before me, a Notary Public, this _____ day of _____ 20____

By: _____

Notary Public _____

My Commission Expires _____

Bureau of Land Management
Arizona State Office
www.blm.gov/az

No. of Claims: _____ x \$10 = _____
Check No.: _____ Init. _____
Receipt No.: _____
For BLM Use Only

JULY 2017

JERRY RENFRO:

HERE ARE THE CLAIM NUMBERS YOU NEED FOR THE POWER OF ATTORNEY.. JERRY NEEDS TO DO PAPER ON THE CLAIMS.

D&D 1-1 402238

D&D 1-2 402239

RECEIVED
PIMA STATE OFFICE
2018 AUG - 1 A 11:44
PHOENIX, ARIZONA

LAVERN R. YORDE

W10990 JOE SNOW RD

MERRILL, WI. 54452

MARION YORDE

W10990 JOE SNOW RD

MERRILL, WI. 54452


Lavern R Yorde

Marion Yorde

RECEIVED
PIMA STATE OFFICE
2017 AUG 16 P 3:00
PHOENIX, ARIZONA

State of WI
County of Lincoln

Signed before me at Merrill WI
on August 4, 2017 by Lavern R. Yorde
and Marion Yorde.



Tricia D. Fox
Tricia Fox

POWER OF ATTORNEY – LIMITED

(Note: Rules regarding legal sufficiency of a power of attorney vary by state. Please consult your state rules and have the form reviewed by a lawyer in your state regarding additional language, witness signatures, and notary requirements.)

I, Dale R Givan, 193 Bonnymede Rd, Pueblo, CO 81001 [INSERT NAME and ADDRESS] the undersigned hereby make, constitute and appoint Jerry Renfro, 12753 E 37th St, Yuma, AZ 85367 [INSERT NAME and ADDRESS] as my attorney-in-fact who shall have full power and authority to undertake and perform only the following acts on my behalf:

[INSERT SPECIFIC MATTERS FOR WHICH POWER OF ATTORNEY IS BEING USED]

- (i) All Matters related to, in the interest of, the two mining claims known to, and assigned by, US
- (ii) Department of the Interior, Bureau of Land Management, as: Claim Name D&D 1-1, Claim Number
- (iii) AMC402238, and, Claim Name D&D 1-2, Claim Number AMC402239.

2. This Power of Attorney is effective immediately and will continue until I revoke it.

[OR]

The mining claims listed above are declared forfeited and closed.

2. This Power of Attorney shall be effective on the date of July 25, 2017 [INSERT DATE]. This Power of Attorney shall terminate on the date of July 25, 2022 [INSERT DATE], unless I revoke it sooner. I may at any time or by any manner revoke this Power of Attorney.

3. This Power of Attorney WILL [WILL OR WILL NOT] continue to be effective even though I become incapacitated.

4. This Power of Attorney shall be governed by the State of Colorado [INSERT STATE].

Signed this 26 day of July, 2017.

Dale R. Givan
(Your signature)

(Your Social Security number)

State of Colorado, County of Pueblo

RECEIVED
MAY 2017
AZ STATE OFFICE
PHOENIX, ARIZONA
2018 AUG - 1 A 11:44

RECEIVED
MAY 2017
AZ STATE OFFICE
PHOENIX, ARIZONA
2017 AUG 16 P 3:00
USA

ACKNOWLEDGMENT

A notary public or other officer completing this certificate verifies only the identity of the individual who signed the document to which this certificate is attached, and not the truthfulness, accuracy, or validity of that document.

RECEIVED
MIMAZ STATE OFFICE
2018 AUG - 1 A 11:44
PHOENIX, ARIZONA

State of Colorado

County of Pueblo

On July 26-2017 before me, Melinda Wahl
(insert name and title of the officer)

personally appeared Dale R Givan
who proved to me on the basis of satisfactory evidence to be the person(s) whose name(s) is/are subscribed to the within instrument and acknowledged to me that he/she/they executed the same in his/her/their authorized capacity(ies), and that by his/her/their signature(s) on the instrument the person(s), or the entity upon behalf of which the person(s) acted, executed the instrument.

I certify under PENALTY OF PERJURY under the laws of the State that the foregoing paragraph is true and correct.

WITNESS my hand and official seal.

Signature Melinda Wahl (Seal)

MELINDA WAHL
NOTARY PUBLIC
STATE OF COLORADO
NOTARY ID 20044018709
MY COMMISSION EXPIRES MAY 28, 2020

RECEIVED
2017 AUG 15 P 3:00
PHOENIX, ARIZONA


I, BRIAN F. JACOBSEN, do hereby give
JERRY RINERO power of attorney on
CLAIMS D+D 1-1, AMC # 402238 and D+D 1-2,
AMC # 402239

Signed - Brian F. Jacobsen Dated - 7-31-17

Notary -

STATE OF ARIZONA
COUNTY OF SALT LAKE

BEFORE ME ON 07-31-2017 SIGNED
BRIAN F JACOBSEN



RECEIVED
STATE OFFICE
PHOENIX, ARIZONA
2018 AUG - 1 A 11: 44

RECEIVED
2017 AUG 16 P 3: 00
PHOENIX, ARIZONA

I, BRIAN F. JACOBSEN, do hereby give
JERRY RINERO power of attorney on
CLAIMS D+D 1-1, AMC # 402238 and D+D 1-2,
AMC # 402239

Signed - Brian F. Jacobsen Dated - 7-31-17


Notary -

STATE OF UTAH

COUNTY OF SALT LAKE

BEFORE ME ON 07-31-2017 SIGNED

BRIAN F JACOBSEN



RECEIVED
SALT LAKE STATE OFFICE
2018 AUG - 1 A 11: 44
PHOENIX, ARIZONA

United States Department of the Interior
Bureau of Land Management
 DIV OF LANDS, MINRLS & ENERGY
 ONE N CENTRAL AVE
 PHOENIX, AZ 85004 -4427
 Phone: 602-417-9200

Receipt

No: 4224578

Transaction #: 4339816	
Date of Transaction: 08/01/2018	
CUSTOMER:	
JERRY RENFRO 12753 E 37TH ST YUMA,AZ 85367-5972 US	

LINE #	QTY	DESCRIPTION	REMARKS	UNIT PRICE	TOTAL
1	1.00	LOCATABLE MINERALS / MINING CLAIMS-NOT NEW-UNADJUD,ONE AUTH NO. ONLY / MINING CLAIM MONEY RECEIVED CASES: AMC402238/\$20.00	POL 2019/2 WAVER	- n/a -	20.00
TOTAL:					\$20.00

PAYMENT INFORMATION				
NOTE: Items will appear on credit card statement as "Bureau of Land Mgmt CO".				
1	AMOUNT:	20.00	POSTMARKED:	N/A
	TYPE:	CREDIT CARD	RECEIVED:	08/01/2018
	NAME:	RENFRO, JERRY 12753 E 37TH ST YUMA AZ 85367-5972 US		
	CARD NO:	XXXXXXXXXXXX4528	AUTH CODE:	00156P
	NAME ON CARD:	JERRY RENFRO		
	SIGNATURE:			

REMARKS

This receipt was generated by the automated BLM Collections and Billing System and is a paper representation of a portion of the official electronic record contained therein.

UNITED STATES
DEPARTMENT OF THE INTERIOR
BUREAU OF LAND MANAGEMENT

MAINTENANCE FEE WAIVER CERTIFICATION

SEE INSTRUCTIONS ON PAGE 2

Amc 402238

FORM APPROVED
OMB NO. 1004-0114
Expires: January 31, 2020

210

Handwritten initials/signature

1. This small miner waiver is filed for the assessment year beginning on September 1, 2017 and ending on September 1, 2018.
2. The undersigned and all related parties owned ten or fewer mining claims, mill, or tunnel sites located and maintained on Federal lands in the United States of America on September 1, 2017.
3. The undersigned have performed the assessment work required by law for each mining claim listed prior to filing this waiver and understand that by filing this form, the undersigned must file an affidavit of assessment work with the Bureau of Land Management (BLM) by the December 30th following the filing of this waiver.
4. The undersigned understand that if the assessment work obligation has not yet come due under 30 U.S.C. 28 (for those claims in their first assessment year only), a notice of intent to hold reciting this condition must be recorded by the December 30th following the filing of this waiver.
5. The undersigned understand that mill and tunnel sites may also be listed on this waiver and be waived from payment of the maintenance fee, and that a notice of intent to hold for these sites is required to be filed with the BLM by the December 30th following the filing of this waiver.
6. The undersigned understand and acknowledge that pursuant to 43 U.S.C. 1212 and 18 U.S.C. 1001, the filing or recording of a false, fictitious, or fraudulent document with the BLM may result in a fine of up to \$250,000, a prison term not to exceed five years, or both.
7. The mining claims, mill or tunnel sites for which this waiver from payment of the maintenance fees is requested are:

CLAIM OR SITE NAME	BLM RECORDATION SERIAL NUMBER
1. D+D 1-1	✓ 40 22 38
2. D+D 1-2	40 22 39
3.	
4.	
5.	
6.	
7.	
8.	
9.	
10.	

PHOENIX, ARIZONA
 2017 AUG 16 P 3:00
 RECEIVED

The owner(s) (claimants) of the above mining claims and sites are:

DALE GIVENS ✓
(Owner's Name - Please Print)

Signature of Dale Givens
(Owner's Signature)

193 BONNY MEDE RD
(Owner's Mailing Address)

PUEBLO CO 81001
(City) (State) (Zip Code)

MARION YORDE *NOT LISTED AS AN OWNER*
(Owner's Name - Please Print)

Signature of Marion Yorde
(Owner's Signature)

W 10 990 JOE SNOW RD
(Owner's Mailing Address)

MERRILL WI 54452
(City) (State) (Zip Code)

LAVEN R YORDE ✓
(Owner's Name - Please Print)

Signature of Laven R Yorde
(Owner's Signature)

W 10 990 JOE SNOW RD
(Owner's Mailing Address)

MERRILL WI 54452
(City) (State) (Zip Code)

BRIAN JACOBSON ✓
(Owner's Name - Please Print)

Signature of Brian Jacobson
(Owner's Signature)

3140 S GEORGE PL
(Owner's Mailing Address)

MAGNA UT 84044
(City) (State) (Zip Code)

(Continued on page 2)

NW check reach

AC 483 + 247
 ENTERED SEP 06 2017
 POSTS REQUIRED
 PB 9/25/17 POSTS LOCATED, ATTACHED TO
 PDL DOCUMENT IN FILE - PB AC 247 REWARD

JERRY PENFLO ✓
(Owner's Name - Please Print)

Jerry Penflo
(Owner's Signature)

12753 E 37 ST
(Owner's Mailing Address)

YUMA
(City)

AZ 85367
(State) (Zip Code)

~~(Owner's Name - Please Print)~~

~~(Owner's Signature)~~

~~12753 E 37 ST~~
(Owner's Mailing Address)

~~YUMA~~
(City)

~~AZ 85367~~
(State) (Zip Code)

JANEY KEMPER
(Owner's Name - Please Print)

NOT LISTED AS AN OWNER

Janey Kemper
(Owner's Signature)

12753 E 37 ST
(Owner's Mailing Address)

YUMA
(City)

AZ 85367
(State) (Zip Code)

(Owner's Name - Please Print)

(Owner's Signature)

(Owner's Mailing Address)

(City)

(State) (Zip Code)

18 U.S.C. 1001 and 43 U.S.C. 1212 make it a crime for any person knowingly and willfully to make to any department or agency of the United States any false, fictitious or fraudulent statements or representations as to any matter within its jurisdiction.

INSTRUCTIONS

1. This certification is made under the provisions of 43 U.S.C. § 1744 and 30 U.S.C. §28-28k and the regulations thereunder (43 CFR Part 3830).
2. The claimant(s) must fill in the dates in paragraph 1 for the beginning and ending of the assessment year for which this waiver is sought.
3. The claimant(s) must fill in the date in paragraph 2 for the beginning of the assessment year for which this waiver is sought.
4. All claim and site names and BLM serial numbers must be listed for the mining claims, mill sites, and tunnel sites for which the waiver is sought.
5. All owners of the mining claims, mill sites, and tunnel sites and their addresses must be given.
6. This waiver form must be signed by all the claimants or their designated agent, in original form. If an agent is designated, a notarized designation of agent, signed by all of the claimants with proper address given, must be submitted with this waiver.
7. This form must be filed no later than September 1st for the upcoming assessment year in the BLM State Office where the mining claims or sites are recorded, or the waiver cannot be granted by the BLM. (Example: To obtain a waiver for the assessment year 2012, which begins on September 1, 2011, you must qualify for and file for a waiver no later than September 1, 2011, in the proper BLM State Office.)
8. For all mining claims which require assessment work, you must record an affidavit of labor on or before the December 30th immediately following the filing of this waiver. For all other mining claims or sites waived, you must record a notice of intent to hold on or before the December 30th immediately following the filing of this waiver.
9. Mill and tunnel sites may also be listed on this waiver and be waived from payment of the maintenance fee. A notice of intent to hold for these sites is required to be filed by the December 30th following the filing of this waiver.

FOR OFFICIAL USE ONLY

RECEIVED
BLM A
TULSA OFFICE
2011 AUG 16 P 3:00
PHOENIX, ARIZONA

POWER OF ATTORNEY – LIMITED

(Note: Rules regarding legal sufficiency of a power of attorney vary by state. Please consult your state rules and have the form reviewed by a lawyer in your state regarding additional language, witness signatures, and notary requirements.)

1. I, Dale R Givan, 193 Bonnymede Rd, Pueblo, CO 81001 [INSERT NAME and ADDRESS] the undersigned hereby make, constitute and appoint Jerry Renfro, 12753 E 37th St, Yuma, AZ 85367 [INSERT NAME and ADDRESS] as my attorney-in-fact who shall have full power and authority to undertake and perform only the following acts on my behalf:

[INSERT SPECIFIC MATTERS FOR WHICH POWER OF ATTORNEY IS BEING USED]

- (i) All Matters related to, in the interest of, the two mining claims known to, and assigned by, the US
- (ii) Department of the Interior, Bureau of Land Management, as: Claim Name D&D 1-1, Claim Number
- (iii) AMC402238, and, Claim Name D&D 1-2, Claim Number AMC402239.

2. This Power of Attorney is effective immediately and will continue until I revoke it.

[OR]

The mining claims listed above are declared forfeited and closed.

2. This Power of Attorney shall be effective on the date of July 25, 2017 [INSERT DATE]. This Power of Attorney shall terminate on the date of July 25, 2022 [INSERT DATE], unless I revoke it sooner. I may at any time or by any manner revoke this Power of Attorney.

3. This Power of Attorney WILL [WILL OR WILL NOT] continue to be effective even though I become incapacitated.

4. This Power of Attorney shall be governed by the State of Colorado [INSERT STATE].

Signed this 26 day of July, 2017.

Dale R. Givan
(Your signature)

524-76-5059

(Your Social Security number)

State of Colorado, County of Pueblo

RECEIVED
2017 AUG 16 P 3:00
USA
PUEBLO, ARIZONA

ACKNOWLEDGMENT

A notary public or other officer completing this certificate verifies only the identity of the individual who signed the document to which this certificate is attached, and not the truthfulness, accuracy, or validity of that document.

State of Colorado

County of Pueblo


On July 26-2017 before me, Melinda Wahl
(insert name and title of the officer)

personally appeared Dale R Givan
who proved to me on the basis of satisfactory evidence to be the person(s) whose name(s) is/are subscribed to the within instrument and acknowledged to me that he/she/they executed the same in his/her/their authorized capacity(ies), and that by his/her/their signature(s) on the instrument the person(s), or the entity upon behalf of which the person(s) acted, executed the instrument.

I certify under PENALTY OF PERJURY under the laws of the State that the foregoing paragraph is true and correct.

WITNESS my hand and official seal.

Signature Melinda Wahl (Seal)



RECEIVED
2017 AUG 16 P 3:00
TOLSON, ANZORA

JULY 2017

JERRY RENFRO:

HERE ARE THE CLAIM NUMBERS YOU NEED FOR THE POWER OF ATTORNEY.. JERRY NEEDS TO DO PAPER ON THE CLAIMS.

D&D 1-1 402238

D&D 1-2 402239

LAVERN R. YORDE

W10990 JOE SNOW RD

MERRILL, WI. 54452

MARION YORDE

W10990 JOE SNOW RD

MERRILL, WI. 54452

Lavern R Yorde

Marion Yorde

State of WI
County of Lincoln

RECEIVED
2017 AUG 16 P 3:00
LINCOLN, WISCONSIN

Signed before me at Merrill WI
on August 4, 2017 by Lavern R. Yorde
and Marion Yorde.



Tricia L. Fox
Tricia Fox


I, Brian F. Jacobsen, do hereby give
Jerry Renteria power of attorney on
CLAIMS D+D 1-1, AMC # 402238 and D+D 1-2,
LME # 402239

Signed - Brian F. Jacobsen Dated - 7-31-17

Notary -
STATE OF UTAH
COUNTY OF SALT LAKE

BEFORE ME ON 07-31-2017 SIGNED
BRIAN F JACOBSEN

[Handwritten Signature]



RECEIVED
FBI
2017 AUG 16 P 3:00
TUCSON, ARIZONA

UNITED STATES DEPARTMENT OF THE INTERIOR
BUREAU OF LAND MANAGEMENT

MC NATIONWIDE CLAIMANT LISTING
September 06, 2017

Cust	AZ	National
	CLAIMANT	Total
GIVAN DALE R 193 BONNYMEDE RD PUEBLO, CO 81001-1289	2	2
JACOBSON BRIAN 3140 GEORGE PL MAGNA, UT 84044-2162	2	2
RENFRO JERRY 12753 E 37TH ST YUMA, AZ 85367-5972	2	2
YORDE LAVERN R W10990 JOE SNOW RD MERRILL, WI 54452-8402	2	2



Brown, Pauline <paulinebrown@blm.gov>

NEEDED: Copy of Power of Attorney (POA) document for AMC402238 and AMC402239

1 message

Brown, Pauline <paulinebrown@blm.gov>
To: JWRGOLD@aol.com

Mon, Sep 25, 2017 at 1:33 PM

Hi Jerry,

I spoke to you over the telephone on Friday 9/15/17 at 9am. I mentioned to you that Marion Yorde and Janey Kemper are not listed as mining claimants on AMC402238 and AMC402239.

Today I had a chance to check the Lead case file in the filing room. I did not find the names of the two people (Marion and Janey) listed on the two claims. I was able to locate the POA's which were attached to the Proof of labor form. However the copies were not very clear.

Please send in a copy of the Power of Attorney documents for Lavern Yorde and Brian Jacobson, the copy we received on Aug 16, 2017 with the 2018 Waiver, is not very clear. You can send me a scanned copy via email if you prefer. Just mention the two AMC numbers associated with their mining claims.

Thank you kindly,

--

PAULINE BROWN

LAND LAW EXAMINER

BUREAU OF LAND MANAGEMENT

ARIZONA STATE OFFICE

ONE NORTH CENTRAL AVE, STE 800

PHOENIX, AZ 85004-4427

OFFICE: (602) 417-9360

FAX: (602) 417-9490

paulinebrown@blm.gov

www.blm.gov/az

<https://www.facebook.com/BLMArizona>

When Recorded Return Document to:

JERRY RENFI
12753 E 37 ST
YUMA, AZ 85367

Amc402238

Check here is this is a change of address.

Telephone: _____

E-mail address: _____

AFFIDAVIT OF PERFORMANCE OF ANNUAL WORK

1. State of Arizona, County of YAVAPAI ss:

2. I (Name) JERRY RENFI

3. Reside at (Address) 12753 E 37 ST

City YUMA County YUMA

BLM
Date
Stamp
2017 AUG 16 P 3:00
RECEIVED
MIDLAND, ARIZONA

State AZ Zip 85367 being duly sworn, depose and say that I am a citizen of the United States, more than eighteen years of age, and that all of the facts set forth in this affidavit, subject to the provisions and penalties of 18 U.S.C. 1001 pertaining to the filing of false, fictitious, or fraudulent statements with the United States, are true and correct according to the best of my knowledge, information and belief.

4. Owner's name and address (If not shown in Items 1-3 above). _____

5. That I am personally acquainted with the mining claim(s). The work and improvements were made by and at the expense of the owner(s) of said claim(s). Said contiguous group of claims, listed on this document, are situated in the

(optional) Mining District; YAVAPAI County, Arizona.

Line No.	AMC NUMBER	CLAIM/SITE NAME	COUNTY RECORDER DATA (If available)	TWP	RNG	SEC
1	402238	D&D 1-1	YAVAPAI	14	9N	3W
2	402237	D&D 1-2	YAVAPAI	23	10N	3W
3						
4						
5						
6						

Form: MCF108
Revised July 2014
Page 1 of 2

ENTERED
AUG 22 2017
BY: [Signature]

BLM
Date
Stamp

PHOENIX, ARIZONA
 2017 AUG 16 P 3:00

7					
8					
9					
10					

6. That between the dates starting at 12 o'clock noon on September 1, 20 17 and ending at 12 o'clock noon on September 1, 20 18 at least \$ 500.00 dollars worth of work and improvements were done and performed upon said claim(s) or upon one or more of a contiguous group of claims for the benefit of all, wholly or partly outside of a contiguous group of claims for the benefit of all, not including the location work.

7. That the following persons were employed to perform the work and improvements described herein: _____

JERRY RENFRO, JANEY KEMPER, DALE GIVENS

8. That the work and improvements performed were: IMPROVING TRAILS/ROADS

REMOVING TRASH & FALLEN TREES ON TRAILS/ROADS


9. Dated: 08/01/17 Signature: [Signature]

SUBSCRIBED AND SWORN TO before me, a Notary Public, this 11th day of August 20 17

By: Jerry Renfro

Notary Public [Signature]

My Commission Expires July 26, 2020



Bureau of Land Management
Arizona State Office
www.blm.gov/az

No. of Claims: 2 x \$10 = 20

Check No.: 1053 Init. [Initials]

Receipt No.: 3941893

For BLM Use Only

United States Department of the Interior
Bureau of Land Management
 DIV OF LANDS, MINRLS & ENERGY
 ONE N CENTRAL AVE
 PHOENIX, AZ 85004 -4427
 Phone: 602-417-9200

Receipt

No:

3941893

Transaction #: 4051565	
Date of Transaction: 08/17/2017	
CUSTOMER:	
JERRY RENFRO 12753 E 37TH ST YUMA,AZ 85367-5972 US	

LINE #	QTY	DESCRIPTION	REMARKS	UNIT PRICE	TOTAL
1	1.00	LOCATABLE MINERALS / MINING CLAIMS- NOT NEW-UNADJUD,ONE AUTH NO. ONLY / MINING CLAIM MONEY RECEIVED CASES: AMC402238/\$20.00	POL 2017/2 WAV	- n/a -	20.00
TOTAL:					\$20.00

PAYMENT INFORMATION					
1	AMOUNT:	20.00	POSTMARKED:	N/A	
	TYPE:	CHECK	RECEIVED:	08/16/2017	
	CHECK NO:	1053			
	NAME:	JERRY W RENFRO TRUST 12753 E 37TH ST YUMA AZ 85367-5972 US			

REMARKS

This receipt was generated by the automated BLM Collections and Billing System and is a paper representation of a portion of the official electronic record contained therein.

UNITED STATES
DEPARTMENT OF THE INTERIOR
BUREAU OF LAND MANAGEMENT

96

MAINTENANCE FEE WAIVER CERTIFICATION

FORM APPROVED
OMB NO. 1004-0114
Expires: October 31, 2016

402238

SEE INSTRUCTIONS ON PAGE 2

- This small miner waiver is filed for the assessment year beginning on September 1, 2016 and ending on September 1, 2017
- The undersigned and all related parties owned ten or fewer mining claims, mill, or tunnel sites located and maintained on Federal lands in the United States of America on September 1, 2016.
- The undersigned have performed the assessment work required by law for each mining claim listed prior to filing this waiver and understand that by filing this form, the undersigned must file an affidavit of assessment work with the Bureau of Land Management (BLM) by the December 30th following the filing of this waiver.
- The undersigned understand that if the assessment work obligation has not yet come due under 30 U.S.C. 28 (for those claims in their first assessment year only), a notice of intent to hold reciting this condition must be recorded by the December 30th following the filing of this waiver.
- The undersigned understand that mill and tunnel sites may also be listed on this waiver and be waived from payment of the maintenance fee, and that a notice of intent to hold for these sites is required to be filed with the BLM by the December 30th following the filing of this waiver.
- The undersigned understand and acknowledge that pursuant to 43 U.S.C. 1212 and 18 U.S.C. 1001, the filing or recording of a false, fictitious, or fraudulent document with the BLM may result in a fine of up to \$250,000, a prison term not to exceed five years, or both.
- The mining claims, mill or tunnel sites for which this waiver from payment of the maintenance fees is requested are:

CLAIM OR SITE NAME	BLM RECORDATION SERIAL NUMBER
1. D & D 1-1	402238
2. D & D 1-2	402239
3.	
4.	
5.	
6.	
7.	
8.	
9.	
10.	

RECEIVED
 BLM AZ STATE OFFICE
 2016 OCT 14 P 2:58
 PHOENIX, ARIZONA

The owner(s) (claimants) of the above mining claims and sites are:

JERRY RENFRO
 (Owner's Name - Please Print)
 12753 E 37 ST
 (Owner's Mailing Address)

Jerry Renfro
 (Owner's Signature)
 YUMA AZ 85367
 (City) (State) (Zip Code)

LAVEN RYORDE
 (Owner's Name - Please Print)
 W 10 990 JOE SNOW RD
 (Owner's Mailing Address)

Jerry Renfro
 (Owner's Signature)
 MERRILL WI 54452
 (City) (State) (Zip Code)

BRIAN JACOBSON
 (Owner's Name - Please Print)
 3140 S GEORGE PL
 (Owner's Mailing Address)

Jerry Renfro
 (Owner's Signature)
 MAGNA UT 84044
 (City) (State) (Zip Code)

 (Owner's Name - Please Print)

 (Owner's Mailing Address)

 (Owner's Signature)

 (City) (State) (Zip Code)

DALE GIVENS

(Owner's Name - Please Print)

193 BONNY MEDE Rd

(Owner's Mailing Address)

[Signature]

(Owner's Signature)

PUEBLO

(City)

CO

(State)

81001

(Zip Code)

MARION YORDE

(Owner's Name - Please Print)

W 10 990 JOE SNOW Rd

(Owner's Mailing Address)

[Signature]

(Owner's Signature)

MERRILL

(City)

WI

(State)

54452

(Zip Code)

Saney Kemper

(Owner's Name - Please Print)

12753 E 37 ST

(Owner's Mailing Address)

[Signature]

(Owner's Signature)

Yuma

(City)

AZ

(State)

85307

(Zip Code)

(Owner's Name - Please Print)

(Owner's Signature)

(Owner's Mailing Address)

(City)

(State)

(Zip Code)

18 U.S.C. 1001 and 43 U.S.C. 1212 make it a crime for any person knowingly and willfully to make to any department or agency of the United States any false, fictitious or fraudulent statements or representations as to any matter within its jurisdiction.

INSTRUCTIONS

1. This certification is made under the provisions of 43 U.S.C. § 1744 and 30 U.S.C. §28-28k and the regulations thereunder (43 CFR Part 3830).
2. The claimant(s) must fill in the dates in paragraph 1 for the beginning and ending of the assessment year for which this waiver is sought.
3. The claimant(s) must fill in the date in paragraph 2 for the beginning of the assessment year for which this waiver is sought.
4. All claim and site names and BLM serial numbers must be listed for the mining claims, mill sites, and tunnel sites for which the waiver is sought.
5. All owners of the mining claims, mill sites, and tunnel sites and their addresses must be given.
6. This waiver form must be signed by all the claimants or their designated agent, in original form. If an agent is designated, a notarized designation of agent, signed by all of the claimants with proper address given, must be submitted with this waiver.
7. This form must be filed no later than September 1st for the upcoming assessment year in the BLM State Office where the mining claims or sites are recorded, or the waiver cannot be granted by the BLM. (Example: To obtain a waiver for the assessment year 2012, which begins on September 1, 2011, you must qualify for and file for a waiver no later than September 1, 2011, in the proper BLM State Office.)
8. For all mining claims which require assessment work, you must record an affidavit of labor on or before the December 30th immediately following the filing of this waiver. For all other mining claims or sites waived, you must record a notice of intent to hold on or before the December 30th immediately following the filing of this waiver.
9. Mill and tunnel sites may also be listed on this waiver and be waived from payment of the maintenance fee. A notice of intent to hold for these sites is required to be filed by the December 30th following the filing of this waiver.

FOR OFFICIAL USE ONLY



Jerry Renfro

12753 E 37th St
Yuma, AZ 85367-5972

PHOENIX AZ 852
PHOENIX AZ 852
9500484427 0041

OCT 11 2016 PM 10 L
11 OCT 2016 PM 6 L



RECEIVED
BLM AZ STATE OFFICE
2016 OCT 14 P 258
PHOENIX, ARIZONA

BUREAU OF LAND MANAGEMENT
1 NORTH CENTRAL AVENUE, SUITE 800
PHOENIX, ARIZONA 85004



UNITED STATES
DEPARTMENT OF THE INTERIOR
BUREAU OF LAND MANAGEMENT

96
ADD

402238

FORM APPROVED
OMB NO. 1004-0114
Expires: August 31, 2013

MAINTENANCE FEE WAIVER CERTIFICATION

SEE INSTRUCTIONS ON PAGE 2

1. This small miner waiver is filed for the assessment year beginning on September 1, 2016 and ending on September 1, 2017.
2. The undersigned and all related parties owned ten or fewer mining claims, mill, or tunnel sites located and maintained on Federal lands in the United States of America on September 1, 2016.
3. The undersigned have performed the assessment work required by law for each mining claim listed prior to filing this waiver and understand that by filing this form, an affidavit of assessment work must be recorded by the December 30th following the filing of this waiver.
4. The undersigned understand that if the assessment work obligation has not yet come due under 30 U.S.C. 28 (for those claims in their first assessment year only), a notice of intent to hold reciting this condition must be recorded by the December 30th following the filing of this waiver.
5. The undersigned understand that mill and tunnel sites may also be listed upon this waiver and be waived from payment of the maintenance fee, and that a notice of intent to hold for these sites is required to be recorded by the December 30th immediately following the filing of this waiver.
6. The undersigned understand and acknowledge that pursuant to 43 U.S.C. 1212 and 18 U.S.C. 1001, the filing or recording of a false, fictitious, or fraudulent document with the Bureau of Land Management may result in a fine of up to \$250,000, a prison term not to exceed five years, or both.
7. The mining claims, mill or tunnel sites for which this waiver from payment of the maintenance fees is requested are:

CLAIM OR SITE NAME	BLM RECORDATION SERIAL NUMBER
1. D+D 1-1 ✓	402238
2. D+D 1-2	402239
3.	
4.	
5.	
6.	
7.	
8.	
9.	
10.	

RECEIVED
BLM AZ STATE OFFICE
2016 JUL 14 P 3:07
PHOENIX, ARIZONA

The owner(s) (claimants) of the above mining claims and sites are:

JERRY RENFRO
(Owner's Name - Please Print)

Jerry Renfro
(Owner's Signature)

12753 E 37 ST
(Street or P.O. Box)

YUMA, AZ 85367
(City) (State) (Zip Code)

LAKEN R VOIDE
(Owner's Name - Please Print)

Jerry Renfro
(Owner's Signature)

W10 990 JOE SNOW RD
(Street or P.O. Box)

MERRILL WI 54452
(City) (State) (Zip Code)

BRIAN JACOBSON
(Owner's Name - Please Print)

Jerry Renfro
(Owner's Signature)

3140 S. GEORGE PL
(Street or P.O. Box)

MAGNA UT 84044
(City) (State) (Zip Code)

(Continued on page 2)

ENTERED
AUG 30 2016
BY: *pm*

NW/PM

DALE GIVENS

(Owner's Name - Please Print)

193 BONNY MEDE RD

(Street or P.O. Box)

[Signature]

(Owner's Signature)

PUEBLO

(City)

CO 81001

(State) (Zip Code)

Not on claim

MARION YORDE

(Owner's Name - Please Print)

W 10 990 JOE SNOW RD

(Street or P.O. Box)

MERRILL

(City)

WI 54452

(State) (Zip Code)

JANEY KEMPER

(Owner's Name - Please Print)

12753 E 37 ST

(Street or P.O. Box)

[Signature]

(Owner's Signature)

YUMA

(City)

AZ 85367

(State) (Zip Code)

(Owner's Name - Please Print)

(Street or P.O. Box)

(Owner's Signature)

(City)

(State) (Zip Code)

Title 18 U.S.C. Section 1001 and Title 43 U.S.C. Section 1212 makes it a crime for any person knowingly and willfully to make to any department or agency of the United States any false, fictitious or fraudulent statements or representations as to any matter within its jurisdiction.

INSTRUCTIONS

1. This certification is made under the provisions of §1744 of Title 43 and § 28-28k of Title 30 of the United States Code; and the regulations thereunder (43 CFR Part 3830).
2. The claimant(s) must fill in the dates in paragraph 1 for the beginning and ending of the assessment year for which this waiver is sought.
3. The claimant(s) must fill in the date in paragraph 2 for the beginning of the assessment year for which this waiver is sought.
4. All claim and site names and Bureau of Land Management (BLM) serial numbers must be listed for the mining claims, mill sites, and tunnel sites for which the waiver is sought.
5. All owners of the mining claims, mill sites, and tunnel sites and their addresses must be given.
6. This waiver form must be signed by all the claimants or their designated agent, in original form. If an agent is designated, a notarized designation of agent, signed by all of the claimants with proper address given, must be submitted with this waiver.
7. This form must be filed no later than September 1st for the upcoming assessment year in the BLM State Office where the mining claims or sites are recorded, or the waiver cannot be granted by the BLM. (Example: To obtain a waiver for the assessment year 2012, which begins on September 1, 2011, you must qualify for and file for a waiver no later than September 1, 2011, in the proper BLM State Office.)
8. For all mining claims which require assessment work, you must record an affidavit of labor on or before the December 30th immediately following the filing of this waiver. For all other mining claims or sites waived, you must record a notice of intent to hold on or before the December 30th immediately following the filing of this waiver.
9. Mill and tunnel sites may also be listed upon this waiver and be waived from payment of the maintenance fee. A notice of intent to hold for these sites is required to be filed by the December 30th following the filing of this waiver.

FOR OFFICIAL USE ONLY

Power of Attorney

I, DALE R. GIVAN, authorize Jerry Renfro, 12753 E 37th St, Yuma, AZ, to act in my behalf in all matters concerning the mining claims listed:

D & D 1-1
amc 402238

D & D 1-2
amc 402239

D & D 1-3
amc 402240

D & D 1-3A
amc 406028

RECEIVED
BLM AZ STATE OFFICE
2015 JUL 14 P 3:07
PHOENIX, ARIZONA

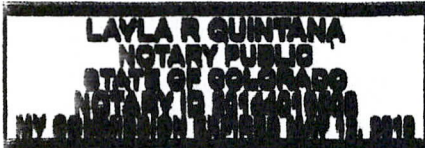
Dale R. Givan
Dale R. Givan
193 Bonnymede Rd
Pueblo, CO 81001

Ph: (719) 252-4891

RECEIVED
BLM AZ STATE OFFICE
2015 JUL 28 P 3:55
PHOENIX, ARIZONA

State of Colorado
County of Pueblo

Subscribed & sworn (affirmed) before me on this
2nd of July, 2014



Layla R. Quintana
my commission expires 5/12/18

RECEIVED
BLM AZ STATE OFFICE

2015 JUL 14 P 3:01

PHOENIX, ARIZONA

I, Brian E. Jacobsen hereby
give power of attorney to
Jerry Renfro concerning
Mining Claims:


D40-1, AMC # 402238

D40-2, AMC # 402239

D40-3, AMC # 402240

D40-3A, AMC # 402240A

Signed - Brian E. Jacobsen Date - 7-3-14



7/3/2014

Kathy Baynes

RECEIVED
BLM AZ STATE OFFICE

2015 JUL 28 P 3:55

PHOENIX, ARIZONA

J. Marion J. Jr. gave Jerry Kenner

Power of Attorney Concerning Mining

Claims

D+D 1-1
402238

D+D 1-2
402239

D+D 1-3
402240

D+D 1-3A
406028

ACKNOWLEDGMENT

State of ARIZONA
County of YUMA
On this 14 day of 12, 2013


Personally appeared before me,
who is personally known to me,
whose identity I verified on the basis of

WILLIAM J. JR.
whose identity I verified on the oath/affirmation of

a credible witness, to the signer of the foregoing
document, and he/she acknowledged that he/she
signed it.

Katie Household
Notary Signature

My Commission Expires: 06/07/2017



RECEIVED
BLM AZ STATE OFFICE/BLM A. STAFF OFFICE
2015 JUL 28 P 3:55 2015 JUL 14 P 3:07
PHOENIX, ARIZONA PHOENIX, ARIZONA

J Lavana Jorde give Jerry Ruffalo

Power of Attorney concerning mining

Claims

D+D 1-1
402238

D+D 1-2
402239

D+D 1-3
402240

D+D 1-3A
406028

ACKNOWLEDGMENT

State of Arizona

County of Chino

On this 11 day of 12-20-15

Personally appeared before me,

_____ who is personally known to me,

WISCONSIN DE whose identity I verified on the basis of

_____ whose identity I verified on the oath/affirmation of


a credible witness, to the signer of the foregoing document, and he/she acknowledged that he/she signed it.

My Commission Expires: 06/07/17

PHOENIX, ARIZONA

2015 JUL 14 P 3:07

RECEIVED
BLM AT STATE OFFICE



PHOENIX, ARIZONA

2015 JUL 28 P 3:55

RECEIVED
BLM AT STATE OFFICE

Run Date: 09/14/16

Run Time: 01:48 PM

**DEPARTMENT OF THE INTERIOR
BUREAU OF LAND MANAGEMENT
MINING CLAIMS**

MC Maintenance Fees Paid Through the BLM Pay Portal

CBS Receipt: 3649246

Printed For Lead File # **AMC402238**

Agency Tracking ID: 1472669038

Assessment Year: 2017

Number of BLM Serial Nr: 4

Paid On: 08/31/2016

Total Amount Paid: \$620.00

Claim Name	BLM Serial No	Lead File No	Amount Paid
D & D 1-3	AMC402240	AMC402238	\$155.00
D & D 1-3-A	AMC406028	AMC406027	\$155.00
TIGER GOLD #1	AMC435142	AMC435141	\$155.00
TIGER GOLD #2	AMC435143	AMC435141	\$155.00

United States Department of the Interior

Bureau of Land Management

BUSINESS & SUPPORT SVCS DIV

ONE N CENTRAL AVE SUITE 800

PHOENIX, AZ 85004 -4427

Phone: (602) 417-9200

Receipt

No:

3649246

Transaction #: 3753246	
Date of Transaction: 08/31/2016	
CUSTOMER:	
DARIN BUCKLEY PO BOX 4449 KINGMAN, AZ 86402 US	

LINE #	QTY	DESCRIPTION	REMARKS	UNIT PRICE	TOTAL
1	1.00	LOCATABLE MINERALS / MINING CLAIMS- NOT NEW-UNADJUD, ONE AUTH NO. ONLY / MINING CLAIM MONEY RECEIVED CASES: AMC435142/\$620.00		- n/a -	620.00
TOTAL:					\$620.00

PAYMENT INFORMATION			
NOTE: Items will appear on credit card statement as "BLM O Mining Claim".			
1	AMOUNT:	620.00	POSTMARKED: N/A
	TYPE:	CREDIT CARD	RECEIVED: 08/31/2016
	NAME:	DARIN BUCKLEY PO BOX 4449 KINGMAN AZ 86402 US	
	CARD NO:	XXXXXXXXXXXX2549	AUTH CODE: 144852
	NAME ON CARD:	DARIN BUCKLEY	
	EXPIRES:	04/2020	
	SIGNATURE:		

REMARKS

This receipt was generated by the automated BLM Collections and Billing System and is a paper representation of a portion of the official electronic record contained therein.

When Recorded Return Document to:

402238

JERRY RENFLO
12753 E 37 ST
YUMA AZ 85367

Check here is this is a change of address.

Telephone: _____

E-mail address: _____

AFFIDAVIT OF PERFORMANCE OF ANNUAL WORK

1. State of Arizona, County of YAVAPAI ss:

2. I (Name) JERRY RENFLO

3. Reside at (Address) 12753 E 37 ST


City YUMA County YUMA

State AZ Zip 85367 being duly sworn, depose and say that I am a citizen of the United States, more than eighteen years of age, and that all of the facts set forth in this affidavit, subject to the provisions and penalties of 18 U.S.C. 1001 pertaining to the filing of false, fictitious, or fraudulent statements with the United States, are true and correct according to the best of my knowledge, information and belief.

4. Owner's name and address (If not shown in Items 1-3 above). _____

5. That I am personally acquainted with the mining claim(s). The work and improvements were made by and at the expense of the owner(s) of said claim(s). Said contiguous group of claims, listed on this document, are situated in the

_____ (optional) Mining District; YAVAPAI County, Arizona.



Line No.	AMC NUMBER	CLAIM/SITE NAME	COUNTY RECORDER DATA (If available)	TWP	RNG	SEC
1	402238	D+D 1-1	YAVAPAI	14	9N	3W
2	402239	D+D 1-2	YAVAPAI	23	10N	3W
3						
4						
5						
6						

Form: MCF108
Revised July 2014
Page 1 of 2

ENTERED
JUL 18 2016
BY: RAM

RECEIVED
BLM ARIZONA OFFICE
2016 JUL 14 P 3:07
PHOENIX, ARIZONA
BLM
Date
Stamp

7					
8					
9					
10					

6. That between the dates starting at 12 o'clock noon on September 1, 20 15 and ending at 12 o'clock noon on September 1, 20 16 at least \$ 400.00 dollars worth of work and improvements were done and performed upon said claim(s) or upon one or more of a contiguous group of claims for the benefit of all, wholly or partly outside of a contiguous group of claims for the benefit of all, not including the location work.

7. That the following persons were employed to perform the work and improvements described herein: _____
JERRY RENEZO & JANAY KEMPER

8. That the work and improvements performed were: IMPROVING TRAILS/ROADS
REMOVING TRASH + FALLEN TREES ON TRAILS/ROADS


9. Dated: 07/14/20 Signature: [Signature]

SUBSCRIBED AND SWORN TO before me, a Notary Public, this 14th day of July 20 16

By: Jerry Renzo

Notary Public [Signature]

My Commission Expires 4/23/18



Bureau of Land Management
Arizona State Office
www.blm.gov/az

No. of Claims: 2 x \$10 = \$20.00
Check No.: 1002 Init. [Initials]
Receipt No.: 3606798
For BLM Use Only



Mr. Jerry W. Renfro
12753 E 37th St
Yuma AZ 85367-5972

PHOENIX AZ 852

12 JUL 2016 PM 11 L



RECEIVED
BLM AZ STATE OFFICE

2016 JUL 14 P 2:56

PHOENIX, ARIZONA

BUREAU OF LAND MANAGEMENT
ONE NORTH CENTRAL AVENUE
SUITE 800
PHOENIX, AZ 85004-4427

ATTN: Phyllis Ralphy 85004-442700



United States Department of the Interior
Bureau of Land Management
 DIV OF LANDS, MINRLS & ENERGY
 ONE N CENTRAL AVE
 PHOENIX, AZ 85004 -4427
 Phone: 602-417-9200

Receipt

No: 3606798

Transaction #: 3710261	
Date of Transaction: 07/15/2016	
CUSTOMER:	
JERRY RENFRO 12753 E 37TH ST YUMA, AZ 85367-5972 US	

LINE #	QTY	DESCRIPTION	REMARKS	UNIT PRICE	TOTAL
1	1.00	LOCATABLE MINERALS / MINING CLAIMS-NOT NEW-UNADJUD, ONE AUTH NO. ONLY / MINING CLAIM MONEY RECEIVED CASES: AMC402238/\$20.00	MAINT WAIVER 2017 - 2 / POL 2016 - 2	- n/a -	20.00
2	1.00	LOCATABLE MINERALS / LOCATABLE MINERALS-SUSPENSE / PENDING ADJUDICATION-ONE WEEK ONLY		30.00	30.00
TOTAL:					\$50.00

*REFUND
8 SEP 16
lt*

PAYMENT INFORMATION				
1	AMOUNT:	50.00	POSTMARKED:	07/12/2016
	TYPE:	CHECK	RECEIVED:	07/14/2016
	CHECK NO:	1002		
	NAME:	RENFRO, JERRY J 12753 E 37TH ST YUMA AZ 85367-5972 US		

REMARKS

This receipt was generated by the automated BLM Collections and Billing System and is a paper representation of a portion of the official electronic record contained therein.

Authorized Date09/08/2016

Instructions to Accounts AZ BLM REFUND TO JERRY RENFRO \$30.00 FOR OVERPAYMENT
RECEIPT #3606798. IO

Login ID7196

Entry Date09/08/2016

Total Amount\$30.00

UNITED STATES
DEPARTMENT OF THE INTERIOR
BUREAU OF LAND MANAGEMENT

129

RAM

406027
402238

MAINTENANCE FEE WAIVER CERTIFICATION

FORM APPROVED
OMB NO. 1004-0114
Expires: October 31, 2016

SEE INSTRUCTIONS ON PAGE 2

- This small miner waiver is filed for the assessment year beginning on September 1, 2015 and ending on September 1, 2016
- The undersigned and all related parties owned ten or fewer mining claims, mill, or tunnel sites located and maintained on Federal lands in the United States of America on September 1, 2015.
- The undersigned have performed the assessment work required by law for each mining claim listed prior to filing this waiver and understand that by filing this form, the undersigned must file an affidavit of assessment work with the Bureau of Land Management (BLM) by the December 30th following the filing of this waiver.
- The undersigned understand that if the assessment work obligation has not yet come due under 30 U.S.C. 28 (for those claims in their first assessment year only), a notice of intent to hold reciting this condition must be recorded by the December 30th following the filing of this waiver.
- The undersigned understand that mill and tunnel sites may also be listed on this waiver and be waived from payment of the maintenance fee, and that a notice of intent to hold for these sites is required to be filed with the BLM by the December 30th following the filing of this waiver.
- The undersigned understand and acknowledge that pursuant to 43 U.S.C. 1212 and 18 U.S.C. 1001, the filing or recording of a false, fictitious, or fraudulent document with the BLM may result in a fine of up to \$250,000, a prison term not to exceed five years, or both.
- The mining claims, mill or tunnel sites for which this waiver from payment of the maintenance fees is requested are:

CLAIM OR SITE NAME	BLM RECORDATION SERIAL NUMBER
1. D+D 1-3A	406028
2. D+D 1-1	402238
3. D+D 1-2	402239
4. D+D 1-3	402240
5.	
6.	
7.	
8.	
9.	
10.	

RECEIVED
 BLM ARIZONA OFFICE
 2015 JUL 28 P 3:55
 PHOENIX, ARIZONA

The owner(s) (claimants) of the above mining claims and sites are:

JERRY RENO
(Owner's Name - Please Print)
12753 E 37 ST
(Owner's Mailing Address)

Jerry Reno
(Owner's Signature)
YUMA
(City) AZ 85367
(State) (Zip Code)

LOVENE RYORDE
(Owner's Name - Please Print)
W 10990 JOE SNOW RD
(Owner's Mailing Address)

Jerry Reno
(Owner's Signature)
MEHILL
(City) WI 54452
(State) (Zip Code)

BRIAN JACOBSON
(Owner's Name - Please Print)
3140 S. GEORGE PL
(Owner's Mailing Address)

Jerry Reno
(Owner's Signature)
MAGNA
(City) UT 84044
(State) (Zip Code)

(Owner's Name - Please Print)

(Owner's Mailing Address)

RE
(Owner's Signature)
BY
(City) (State) (Zip Code)

(Continued on page 2)

SEP 2 2015
ENTERED

NW-RE 9/3

Janey Kemper
(Owner's Name - Please Print)

Janey Kemper
(Owner's Signature)

12753 E 37 St
(Owner's Mailing Address)

Yuma AZ 85367
(City) (State) (Zip Code)

DALE GIVENS
(Owner's Name - Please Print)

Dale Givens
(Owner's Signature)

193 BONNYMEDE Rd
(Owner's Mailing Address)

Pueblo CO 81001
(City) (State) (Zip Code)

MARION YORDE
(Owner's Name - Please Print)

Marion Yorde
(Owner's Signature)

W10990 JOE SNOW Rd
(Owner's Mailing Address)

Merrill WI 54452
(City) (State) (Zip Code)

(Owner's Name - Please Print)

(Owner's Signature)

(Owner's Mailing Address)

(City)

(State)

(Zip Code)

18 U.S.C. 1001 and 43 U.S.C. 1212 make it a crime for any person knowingly and willfully to make to any department or agency of the United States any false, fictitious or fraudulent statements or representations as to any matter within its jurisdiction.

INSTRUCTIONS

1. This certification is made under the provisions of 43 U.S.C. § 1744 and 30 U.S.C. §28-28k and the regulations thereunder (43 CFR Part 3830).
2. The claimant(s) must fill in the dates in paragraph 1 for the beginning and ending of the assessment year for which this waiver is sought.
3. The claimant(s) must fill in the date in paragraph 2 for the beginning of the assessment year for which this waiver is sought.
4. All claim and site names and BLM serial numbers must be listed for the mining claims, mill sites, and tunnel sites for which the waiver is sought.
5. All owners of the mining claims, mill sites, and tunnel sites and their addresses must be given.
6. This waiver form must be signed by all the claimants or their designated agent, in original form. If an agent is designated, a notarized designation of agent, signed by all of the claimants with proper address given, must be submitted with this waiver.
7. This form must be filed no later than September 1st for the upcoming assessment year in the BLM State Office where the mining claims or sites are recorded, or the waiver cannot be granted by the BLM. (Example: To obtain a waiver for the assessment year 2012, which begins on September 1, 2011, you must qualify for and file for a waiver no later than September 1, 2011, in the proper BLM State Office.)
8. For all mining claims which require assessment work, you must record an affidavit of labor on or before the December 30th immediately following the filing of this waiver. For all other mining claims or sites waived, you must record a notice of intent to hold on or before the December 30th immediately following the filing of this waiver.
9. Mill and tunnel sites may also be listed on this waiver and be waived from payment of the maintenance fee. A notice of intent to hold for these sites is required to be filed by the December 30th following the filing of this waiver.

RECEIVED
BLM STATE OFFICE
PHOENIX, ARIZONA
MAY 28 P 3:55

FOR OFFICIAL USE ONLY

When Recorded Return Document to:

JERRY RENFRO
12753 E 37 ST
YUMA, AZ 85367

406027
402238

Check here is this is a change of address.

Telephone: _____

E-mail address: _____

AFFIDAVIT OF PERFORMANCE OF ANNUAL WORK

1. State of Arizona, County of MOHAVE ss:

2. I (Name) JERRY RENFRO

3. Reside at (Address) 12753 E 37 ST

City YUMA County YUMA

State AZ Zip 85367 being duly sworn, depose and say that I am a citizen of the United States, more than eighteen years of age, and that all of the facts set forth in this affidavit, subject to the provisions and penalties of 18 U.S.C. 1001 pertaining to the filing of false, fictitious, or fraudulent statements with the United States, are true and correct according to the best of my knowledge, information and belief.

4. Owner's name and address (if not shown in Items 1-3 above). _____

5. That I am personally acquainted with the mining claim(s). The work and improvements were made by and at the expense of the owner(s) of said claim(s). Said contiguous group of claims, listed on this document, are situated in the

(optional) Mining District; MOHAVE County, Arizona.

Line No.	AMC NUMBER	CLAIM/SITE NAME	COUNTY RECORDER DATA (If available)	TWP	RNG	SEC
1	402240	D+D 1-3	MOHAVE	14N	11W	13
2	406028	D+D 1-3A	MOHAVE	14N	11W	14
3						
4						
5						
6						

RECEIVED
BLM AZ STATE OFFICE
2015 JUL 28 P 3:55
PHOENIX, ARIZONA

BLM
Date
Stamp

ENTERED
JUL 31 2015
BY: RAN

RECEIVED
BLM ADMINISTRATIVE OFFICE
2015 JUL 28 P 3:55
PHOENIX, ARIZONA

BLM
Date
Stamp

7					
8					
9					
10					

6. That between the dates starting at 12 o'clock noon on September 1, 20 14 and ending at 12 o'clock noon on September 1, 20 15 at least \$ 100 dollars worth of work and improvements were done and performed upon said claim(s) or upon one or more of a contiguous group of claims for the benefit of all, wholly or partly outside of a contiguous group of claims for the benefit of all, not including the location work.

7. That the following persons were employed to perform the work and improvements described herein: _____

SELF + JANEY KEMPER

8. That the work and improvements performed were: IMPROVING TRAILS/ROADS
REMOVING TRASH + FALLEN TREES ON TRAILS/ROADS

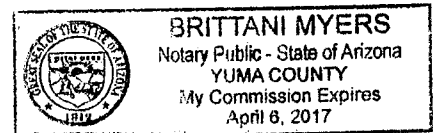
9. Dated: 07/23/15 Signature: Jerry W Bentro

SUBSCRIBED AND SWORN TO before me, a Notary Public, this 23rd day of July 20 15

By: Jerry W Bentro

Notary Public Brittani Myers

My Commission Expires April 6 2017



Bureau of Land Management
Arizona State Office
www.az.blm.gov

No. of Claims: 2 x \$10 = \$20.00
Check No.: C/C Init. Ad
Receipt No.: 3353098
For BLM Use Only

Form: MCF108
Revised Jan. 2006
Page 2 of 2

402238

When Recorded Return Docu to:

JERRY RENFRO
12753 E 37 ST
YUMA, AZ 85367

Check here is this is a change of address.

Telephone: _____

E-mail address: _____

AFFIDAVIT OF PERFORMANCE OF ANNUAL WORK

1. State of Arizona, County of YAVAPAI ss:

2. I (Name) JERRY RENFRO

3. Reside at (Address) 12753 E 37 ST

City YUMA County YUMA

RECEIVED
BLM AZ STATE OFFICE
2015 JUL 28 P 3:55
PHOENIX, ARIZONA
BLM
Date
Stamp

State AZ Zip 85367 being duly sworn, depose and say that I am a citizen of the United States, more than eighteen years of age, and that all of the facts set forth in this affidavit, subject to the provisions and penalties of 18 U.S.C. 1001 pertaining to the filing of false, fictitious, or fraudulent statements with the United States, are true and correct according to the best of my knowledge, information and belief.

4. Owner's name and address (If not shown in Items 1-3 above). _____

5. That I am personally acquainted with the mining claim(s). The work and improvements were made by and at the expense of the owner(s) of said claim(s). Said contiguous group of claims, listed on this document, are situated in the

(optional) Mining District; YAVAPAI County, Arizona.

Line No.	AMC NUMBER	CLAIM/SITE NAME	COUNTY RECORDER DATA (If available)	TWP	RNG	SEC
1	402238	D+D1-1	YAVAPAI	14	9N	3W
2	402239	D+D1-2	YAVAPAI	23	10N	3W
3						
4						
5						
6						

Form: MCF108
Revised Jan. 2006
Page 1 of 2

ENTERED
JUL 31 2015
BY: Ran

RECEIVED
 2015 JUL 28 P 3:55
 PHOENIX, ARIZONA
 BLM
 Date
 Stamp

7					
8					
9					
10					

6. That between the dates starting at 12 o'clock noon on September 1, 20 14 and ending at 12 o'clock noon on September 1, 20 15 at least \$ 100 dollars worth of work and improvements were done and performed upon said claim(s) or upon one or more of a contiguous group of claims for the benefit of all, wholly or partly outside of a contiguous group of claims for the benefit of all, not including the location work.

7. That the following persons were employed to perform the work and improvements described herein: SELF + JANEY KEMPER

8. That the work and improvements performed were: IMPROVING TRAILS/ROADS
REMOVING TRASH + FALLEN TREES ON TRAILS/ROADS

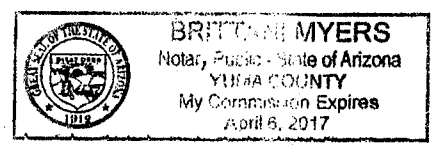
9. Dated: 07/23/15 Signature: [Signature]

SUBSCRIBED AND SWORN TO before me, a Notary Public, this 23rd day of July 20 15

By: Jerry W Rentro

Notary Public Brittanni Myers

My Commission Expires April 6 2017



Bureau of Land Management
 Arizona State Office
www.az.blm.gov

No. of Claims: 2 x \$10 = \$20.00
 Check No.: C.C. Init. [Signature]
 Receipt No.: 3353098
 For BLM Use Only

I, Brian F. Jacobsen hereby
give power of attorney to
Jerry Rinto concerning
Mining Claims:

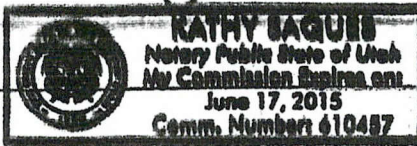
DVD-1, AMC # 402238

DVD-2, AMC # 402239

DVD-3, AMC # 402240

DVD-3A, AMC # 402241

Signed - Brian F. Jacobsen Date - 7-3-14



7/3/2014

Kathy Bagues

PHOENIX, ARIZONA

2015 JUL 28 P 3:55

RECEIVED
BLM - PHOENIX OFFICE

Power of Attorney

I, DALE R. GIVAN, authorize Jerry Renfro, 12753 E 37th St, Yuma, AZ, to act in my behalf in all matters concerning the mining claims listed:

D & D 1-1
amc 402238

D & D 1-2
amc 402239

D & D 1-3
amc 402240

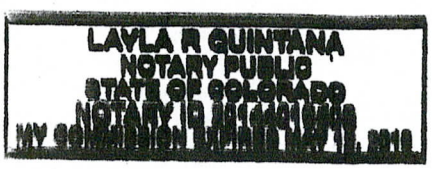
D & D 1-3A
amc 406028

Dale R. Givan
Dale R. Givan
193 Bonnymede Rd
Pueblo, CO 81001
Ph: (719) 252-4891

RECEIVED
BLM ARIZONA OFFICE
2015 JUL 28 P 3:55
PHOENIX, ARIZONA

State of Colorado
County of Pueblo

Subscribed & sworn (affirmed) before me on this
2nd of July, 2014



Layla R. Quintana
my commission expires 5/12/18

J. Maxwell Gude gave Jerry Kempfer


Power of Attorney concerning mining

Claims

D+D 1-1	D+D 1-2	D+D 1-3	D+D 1-3 A
402238	402239	402240	406028

ACKNOWLEDGMENT

State of ARIZONA
 County of YUMA
 On this 12 day of 12, 2013
 Personally appeared before me,
 who is personally known to me,
 whose identity I verified on the basis of
WILSON D.
 whose identity I verified on the oath/affirmation of
 a credible witness, to the signer of the foregoing
 document, and he/she acknowledged that he/she
 signed RATIE HOUSEHOLDER
 Notary Signature
 My Commission Expires: 06/07/2017



RECEIVED
 BLM - PHOENIX OFFICE
 2015 JUL 28 P 3:55
 PHOENIX, ARIZONA

J Lavan R Jorde give Jerry Rofes

Power of Attorney concerning mining

Claims

D+D 1-1
402238

D+D 1-2
402239

D+D 1-3
402240

D+D 1-3A
406028

ACKNOWLEDGMENT

State of Arizona
County of Yuma


On this 11 day of 12, 2013

Personally appeared before me,
who is personally known to me,
whose identity I verified on the basis of

WISCONSIN DL
whose identity I verified on the oath/affirmation of

a credible witness, to the signer of the foregoing
document, and he/she acknowledged that he/she
signed it [Signature]
Notary Signature

My Commission Expires: 6/10/17



RECEIVED
BLM PHOENIX OFFICE
2015 JUL 28 P 3:55
PHOENIX, ARIZONA

**Mattson, Robert** <rmattson@blm.gov>

Jerry Renfro

1 message

Coladonato, Tina <tcoladon@blm.gov>

Mon, Jul 27, 2015 at 9:45 AM

To: Reann Myers <rmyers@blm.gov>, Amy Thrower <athrower@blm.gov>, Rodney Ebert <rebert@blm.gov>, Pauline Brown <paulinebrown@blm.gov>, Robert Mattson <rmattson@blm.gov>

Cc: Annabell Houston <ahouston@blm.gov>

Mr. Renfro called today, he sent his yearly documents in the mail on Friday without a check. He provided me with a credit card number and I gave it to Annabell so it's secured in accounts.

If those documents are routed to your area, please re-route them back to Accts. for processing.

Thank you,

Tina M. Coladonato
Sr. Public Contact Rep.
AZSO - BLM

**United States Department of the Interior
Bureau of Land Management
LANDS/RECREATION & PLANNING
ONE N CENTRAL AVE
PHOENIX, AZ 85004 -2203
Phone: 602-417-9200**

Receipt

No: 3353098

Transaction #: 3451004	
Date of Transaction: 07/29/2015	
CUSTOMER:	
	JERRY RENFRO 12753 E 37TH ST YUMA, AZ 85367-5972 US

LINE #	QTY	DESCRIPTION	REMARKS	UNIT PRICE	TOTAL
1	1.00	LOCATABLE MINERALS / MINING CLAIMS- NOT NEW-UNADJUD, ONE AUTH NO. ONLY / MINING CLAIM MONEY RECEIVED CASES: AMC402238/\$40.00	POL (4) 2015	- n/a -	40.00
TOTAL:					\$40.00

PAYMENT INFORMATION			
NOTE: Items will appear on credit card statement as "Bureau of Land Mgmt CO".			
1	AMOUNT:	40.00	POSTMARKED: N/A
	TYPE:	CREDIT CARD	RECEIVED: 07/29/2015
	NAME:	RENFRO, JERRY 12753 E 37TH ST YUMA AZ 85367-5972 US	
	CARD NO:	XXXXXXXXXXXX7819	AUTH CODE: 001480
	NAME ON CARD:	JERRY RENFRO	
	EXPIRES:	09/2017	
	SIGNATURE:		

REMARKS

This receipt was generated by the automated BLM Collections and Billing System and is a paper representation of a portion of the official electronic record contained therein.

ENTERED
JUL 31 2015
BY: *Ran*

J. RENF
12753 E 37 ST
YUMA, AZ
85367

RECEIVED
BLM AZ STATE OFFICE
2015 JUL 28 P 3:55
PHOENIX, ARIZONA



1022



85004

U.S. POSTAGE
PAID
YUMA, AZ
85367
JUL 24, 15
AMOUNT
\$1.20
R2303S101100-05

BUREAU OF LAND MANAGEMENT
1 NORTH CENTRAL AVE
SUITE 800
PHOENIX, AZ
85004

UNITED STATES
DEPARTMENT OF THE INTERIOR
BUREAU OF LAND MANAGEMENT

1074
406027
402238
FORM APPROVED
OMB NO. 1004-0114
Expires: August 31, 2013

MAINTENANCE FEE WAIVER CERTIFICATION

4/6

SEE INSTRUCTIONS ON PAGE 2

1. This small miner waiver is filed for the assessment year beginning on September 1, 2014 and ending on September 1, 2015.
2. The undersigned and all related parties owned ten or fewer mining claims, mill, or tunnel sites located and maintained on Federal lands in the United States of America on September 1, 2014.
3. The undersigned have performed the assessment work required by law for each mining claim listed prior to filing this waiver and understand that by filing this form, an affidavit of assessment work must be recorded by the December 30th following the filing of this waiver.
4. The undersigned understand that if the assessment work obligation has not yet come due under 30 U.S.C. 28 (for those claims in their first assessment year only), a notice of intent to hold reciting this condition must be recorded by the December 30th following the filing of this waiver.
5. The undersigned understand that mill and tunnel sites may also be listed upon this waiver and be waived from payment of the maintenance fee, and that a notice of intent to hold for these sites is required to be recorded by the December 30th immediately following the filing of this waiver.
6. The undersigned understand and acknowledge that pursuant to 43 U.S.C. 1212 and 18 U.S.C. 1001, the filing or recording of a false, fictitious, or fraudulent document with the Bureau of Land Management may result in a fine of up to \$250,000, a prison term not to exceed five years, or both.
7. The mining claims, mill or tunnel sites for which this waiver from payment of the maintenance fees is requested are:

CLAIM OR SITE NAME	BLM RECORDATION SERIAL NUMBER
1. D+D 1-3A	406028 ✓
2. D+D 1-1	402238
3. D+D 1-2	402239
4. D+D 1-3	402240
5.	
6.	
7.	
8.	
9.	
10.	

RECEIVED
BLM AZ STATE OFFICE
2014 JUL 14 P 2:29
PHOENIX, ARIZONA

The owner(s) (claimants) of the above mining claims and sites are:

JERRY RENFRO
(Owner's Name - Please Print)

Jerry Renfro
(Owner's Signature)

12753 E 37 ST
(Street or P.O. Box)

YUMA AZ 85367
(City) (State) (Zip Code)

Jerry Renfro
(Owner's Signature)

LAVEN R VOLDE
(Owner's Name - Please Print)

W10990 JOE SNOW RD
(Street or P.O. Box)

MEFFILL WI 54452
(City) (State) (Zip Code)

Jerry Renfro
(Owner's Signature)

BRIAN JACOBSON
(Owner's Name - Please Print)

3140 S. GEORGE PL
(Street or P.O. Box)

MAGNA UT 84044
(City) (State) (Zip Code)

ENTERED
SEP 5 2014
BY RE

RAV
RE 9-16-14

DAIE GIVENS

(Owner's Name - Please Print)

193 BONNY MEDE RD

(Street or P.O. Box)

Jerry Rendon
(Owner's Signature)

PUEBLO

(City)

CO 81001

(State)

(Zip Code)

MARION FORDE

(Owner's Name - Please Print)

W10990 JOE SNOW RD

(Street or P.O. Box)

Jerry Rendon
(Owner's Signature)

MERRILL

(City)

WI 54452

(State)

(Zip Code)

JANEY KEMPEI

(Owner's Name - Please Print)

12753 E 37 ST

(Street or P.O. Box)

Jane Kempet
(Owner's Signature)

YUMA

(City)

AZ 85367

(State)

(Zip Code)

(Owner's Name - Please Print)

(Owner's Signature)

(Street or P.O. Box)

(City)

(State)

(Zip Code)

Title 18 U.S.C. Section 1001 and Title 43 U.S.C. Section 1212 makes it a crime for any person knowingly and willfully to make to any department or agency of the United States any false, fictitious or fraudulent statements or representations as to any matter within its jurisdiction.

INSTRUCTIONS

1. This certification is made under the provisions of §1744 of Title 43 and § 28-28k of Title 30 of the United States Code; and the regulations thereunder (43 CFR Part 3830).
2. The claimant(s) must fill in the dates in paragraph 1 for the beginning and ending of the assessment year for which this waiver is sought.
3. The claimant(s) must fill in the date in paragraph 2 for the beginning of the assessment year for which this waiver is sought.
4. All claim and site names and Bureau of Land Management (BLM) serial numbers must be listed for the mining claims, mill sites, and tunnel sites for which the waiver is sought.
5. All owners of the mining claims, mill sites, and tunnel sites and their addresses must be given.
6. This waiver form must be signed by all the claimants or their designated agent, in original form. If an agent is designated, a notarized designation of agent, signed by all of the claimants with proper address given, must be submitted with this waiver.
7. This form must be filed no later than September 1st for the upcoming assessment year in the BLM State Office where the mining claims or sites are recorded, or the waiver cannot be granted by the BLM. (Example: To obtain a waiver for the assessment year 2012, which begins on September 1, 2011, you must qualify for and file for a waiver no later than September 1, 2011, in the proper BLM State Office.)
8. For all mining claims which require assessment work, you must record an affidavit of labor on or before the December 30th immediately following the filing of this waiver. For all other mining claims or sites waived, you must record a notice of intent to hold on or before the December 30th immediately following the filing of this waiver.
9. Mill and tunnel sites may also be listed upon this waiver and be waived from payment of the maintenance fee. A notice of intent to hold for these sites is required to be filed by the December 30th following the filing of this waiver.

RECEIVED
BLM ARIZONA STATE OFFICE
2011 JUL 14 P 2:30
PHOENIX, ARIZONA

FOR OFFICIAL USE ONLY

When Recorded Return Document to:

JERRY RENO
12753 E 37 ST
YUMA, AZ 85367

AMC 406027

402238

Check here if this is a change of address.

Telephone: _____

E-mail address: _____

AFFIDAVIT OF PERFORMANCE OF ANNUAL WORK

1. State of Arizona, County of MOHAVE ss:

2. I (Name) JERRY RENO

3. Reside at (Address) 12753 E 37 ST

City YUMA County YUMA

State AZ Zip 85367 being duly sworn, depose and say that I am a citizen of the United States, more than eighteen years of age, and that all of the facts set forth in this affidavit, subject to the provisions and penalties of 18 U.S.C. 1001 pertaining to the filing of false, fictitious, or fraudulent statements with the United States, are true and correct according to the best of my knowledge, information and belief.

4. Owner's name and address (If not shown in Items 1-3 above), _____

5. That I am personally acquainted with the mining claim(s). The work and improvements were made by and at the expense of the owner(s) of said claim(s). Said contiguous group of claims, listed on this document, are situated in the

(optional) Mining District; MOHAVE County, Arizona.

RECEIVED
BLM AZ STATE OFFICE
2014 JUL 14 P 2:29
PHOENIX, ARIZONA
BLM
Date
Stamp

Line No.	AMC NUMBER	CLAIM/SITE NAME	COUNTY RECORDER DATA (If available)	TWP	RNG	SEC
1	402240	D+D 1-3	MOHAVE	14 N	11 W	13
2	406028	D+D 1-3A	MOHAVE	14 N	11 W	14
3						
4						
5						
6						

Form: MCF108
Revised Jan. 2006
Page 1 of 2

ENTERED
JUL 17 2014
BY: RAM

RECEIVED
BLM / AZ STATE OFFICE
2014 JUL 14 P 2:30
PHOENIX, ARIZONA

7					
8					
9					
10					

6. That between the dates starting at 12 o'clock noon on September 1, 20 14 and ending at 12 o'clock noon on September 1, 20 15 at least \$ 100 dollars worth of work and improvements were done and performed upon said claim(s) or upon one or more of a contiguous group of claims for the benefit of all, wholly or partly outside of a contiguous group of claims for the benefit of all, not including the location work.

7. That the following persons were employed to perform the work and improvements described herein: _____

SELF

8. That the work and improvements performed were: IMPROVING TRAILS/ROADS
REMOVING TRASH & FALLEN TREES ON TRAIL/ROADS


9. Dated: 07/10/14 Signature: Jerry Renfro

SUBSCRIBED AND SWORN TO before me, a Notary Public, this 10th day of JULY 20 14

By: Jerry Renfro

Notary Public [Signature]

My Commission Expires 04/15/16

 **SALLY DICKINSON**
Notary Public - State of Arizona
YUMA COUNTY
My Commission Expires
April 15, 2016

Bureau of Land Management
Arizona State Office
www.az.blm.gov

No. of Claims: 2 x \$10 = 20
Check No.: CC Init. UC
Receipt No.: 3077513
For BLM Use Only

AMC 406027
402238

When Recorded Return Document to:
JERRY RENFRO
12753 E 37 ST
YUMA, AZ 85367

Check here is this is a change of address.
 Telephone: _____
 E-mail address: _____

AFFIDAVIT OF PERFORMANCE OF ANNUAL WORK

1. State of Arizona, County of YAVAPAI ss:
 2. I (Name) JERRY RENFRO
 3. Reside at (Address) 12753 E 37 ST

BLM
Date
Stamp
 RECEIVED
 BLM AZ STATE OFFICE
 PHOENIX, ARIZONA
 2014 JUL 14 P 2 29

City YUMA County YUMA

State AZ Zip 85367 being duly sworn, depose and say that I am a citizen of the United States, more than eighteen years of age, and that all of the facts set forth in this affidavit, subject to the provisions and penalties of 18 U.S.C. 1001 pertaining to the filing of false, fictitious, or fraudulent statements with the United States, are true and correct according to the best of my knowledge, information and belief.

4. Owner's name and address (If not shown in Items 1-3 above). _____

5. That I am personally acquainted with the mining claim(s). The work and improvements were made by and at the expense of the owner(s) of said claim(s). Said contiguous group of claims, listed on this document, are situated in the

_____ (optional) Mining District; YAVAPAI County, Arizona.

Line No.	AMC NUMBER	CLAIM/SITE NAME	COUNTY RECORDER DATA (If available)	TWP	RNG	SEC
1	^{AMC} 402238	D&D 1-1	YAVAPAI	14	9N	3W
2	^{AMC} 402239	D&D 1-2	YAVAPAI	23	10N	3W
3						
4						
5						
6						

Form: MCF108
Revised Jan. 2006
Page 1 of 2

ENTERED
 JUL 17 2014
 BY: RAM

RECEIVED
BLM AZ STATE OFFICE
PHOENIX, ARIZONA
2014 JUL 14 P 2:30

BLM
Date
Stamp

7					
8					
9					
10					

6. That between the dates starting at 12 o'clock noon on September 1, 20 14 and ending at 12 o'clock noon on September 1, 20 15 at least \$ 100 dollars worth of work and improvements were done and performed upon said claim(s) or upon one or more of a contiguous group of claims for the benefit of all, wholly or partly outside of a contiguous group of claims for the benefit of all, not including the location work.

7. That the following persons were employed to perform the work and improvements described herein: _____


SELF

8. That the work and improvements performed were: IMPROVING TRAILS/ROADS
REMOVING TRASH & FALLEN TREES ON TRAILS/ROADS

9. Dated: 07/10/14 Signature: [Signature]

SUBSCRIBED AND SWORN TO before me, a Notary Public, this 10th day of July 20 14.

By: Jerry Renfro
Notary Public [Signature]
My Commission Expires 04/15/16

 **SALLY DICKINSON**
Notary Public - State of Arizona
YUMA COUNTY
My Commission Expires
April 15, 2016

Bureau of Land Management
Arizona State Office
www.az.blm.gov

No. of Claims: 2 x \$10 = 20
Check No.: CC Init. SC
Receipt No.: 3077513
For BLM Use Only

I, BRIAN F. JACOBSEN hereby
give power of attorney to
JERRY RINTO CONCERNING
MINING CLAIMS:

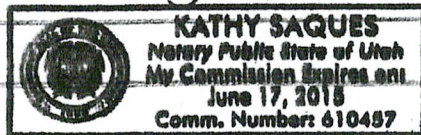
D+D-1, AMC # 402238

D+D1-2, AMC # 402239

D+D1-3, AMC # 402240

D+D1-3A, AMC # 406028

Signed - Brian F. Jacobsen Date - 7-3-14



7/3/2014

Kathy Saques

PHOENIX, ARIZONA

2014 JUL 14 P 2:29

RECEIVED
BLM AZ STATE OFFICE

Power of Attorney

I, DALE R. GIVAN, authorize Jerry Renfro, 12753 E 37th St, Yuma, AZ, to act in my behalf in all matters concerning the mining claims listed:

D & D 1-1
amc 402238

D & D 1-2
amc 402239

D & D 1-3
amc 402240

D & D 1-3A
amc 406028

Dale R. Givan
Dale R. Givan
193 Bonnymede Rd
Pueblo, CO 81001

Ph: (719) 252-4891

RECEIVED
CLM AND REGISTERED OFFICE
2014 JUL 14 P 2:29
PHOENIX, ARIZONA

State of Colorado
County of Pueblo

subscribed & sworn (affirmed) before me on this
2nd of July, 2014

LAYLA R QUINTANA
NOTARY PUBLIC
STATE OF COLORADO
NOTARY ID 20144019608
MY COMMISSION EXPIRES MAY 12, 2018

Layla R. Quintana
my commission expires 5/12/18

J Laverne R Yorde gave Jerry Rofers

Power of Attorney concerning mining

Claims

D+D 1-1
402238

D+D 1-2
402239

D+D 1-3
402240

D+D 1-3 A
406028

ACKNOWLEDGMENT

State of Arizona

County of Yuma

On this 11 day of 12-20-13

Personally appeared before me,

X who is personally know to me,

X whose identity I verified on the basis of

WISCONSIN DL

whose identity I verified on the oath/affirmation of


a credible witness, to the signer of the foregoing

document, and he/she acknowledged that he/she

signed it [Signature]

Notary Signature

My Commission Expires: 06/07/17



RECEIVED
BLM AUSTIN OFFICE
2014 JUL 14 P 2:29
PHOENIX, ARIZONA

J Marion Gorda gave Jerry Ruffo
Power of Attorney concerning mining
claims D+D 1-1 402238 D+D 1-2 402239 D+D 1-3 402240 D+D 1-3A 406028


ACKNOWLEDGMENT

State of ARIZONA
County of YUMA
On this 11th day of 12 2013

Personally appeared before me,
~~who is personally know to me,~~
~~whose identity I verified on the basis of~~
WISCONSIN
whose identity I verified on the oath/affirmation of

a credible witness, to the signer of the foregoing document, and he/she acknowledged that he/she signed it Katie Household
Notary Signature

My Commission Expires: 06/07/2017



RECEIVED
PLMAY OFFICE
2014 JUL 14 P 2:30
PHOENIX, ARIZONA




Mr. Jerry Renfro
12753 E. 37th St.
Yuma, AZ 85367-5972

RECEIVED
BLM AZ STATE OFFICE

2014 JUL 14 P 2:06

PHOENIX, ARIZONA

BUREAU OF LAND MANAGEMENT
1 NORTH CENTRAL AVENUE SUITE 800
PHOENIX, ARIZONA 85004



1022

85004

U.S. POSTAGE
PAID
YUMA, AZ
85367
JUL 11, 14
AMOUNT

\$0.70
00026129-14

ATTN: SUSIE

United States Department of the Interior
Bureau of Land Management
 LANDS/RECREATION & PLANNING
 ONE N CENTRAL AVE
 PHOENIX, AZ 85004 -2203
 Phone: 602-417-9200

Receipt

No: 3077513

Transaction #: 3168733	
Date of Transaction: 07/15/2014	
CUSTOMER:	
JERRY RENFRO 12753 E 37TH ST YUMA, AZ 85367-5972 US	

LINE #	QTY	DESCRIPTION	REMARKS	UNIT PRICE	TOTAL
1	1.00	LOCATABLE MINERALS / MINING CLAIMS- NOT NEW-UNADJUD, ONE AUTH NO. ONLY / MINING CLAIM MONEY RECEIVED CASES: AMC406028/\$40.00	POL 2014 & WAIVER 2015 (4)	- n/a -	40.00
TOTAL:					\$40.00

PAYMENT INFORMATION			
NOTE: Items will appear on credit card statement as "Bureau of Land Mgmt CO".			
1	AMOUNT:	40.00	POSTMARKED: N/A
	TYPE:	CREDIT CARD	RECEIVED: 07/14/2014
	NAME:	RENFRO, JERRY 12753 E 37TH ST YUMA AZ 85367-5972 US	
	CARD NO:	XXXXXXXXXXXX4167	AUTH CODE: 01521R
	NAME ON CARD:	JERRY RENFRO	
	EXPIRES:	09/2016	
	SIGNATURE:		

REMARKS
POA'S ATTACHED

This receipt was generated by the automated BLM Collections and Billing System and is a paper representation of a portion of the official electronic record contained therein.

UNITED STATES
DEPARTMENT OF THE INTERIOR
BUREAU OF LAND MANAGEMENT

MAINTENANCE FEE WAIVER CERTIFICATION

SEE INSTRUCTIONS ON PAGE 2

1704

104

FORM APPROVED
OMB NO. 1004-0114
Expires: August 31, 2013

402238
406027

1. This small miner waiver is filed for the assessment year beginning on September 1, 2013 and ending on September 1, 2014
2. The undersigned and all related parties owned ten or fewer mining claims, mill, or tunnel sites located and maintained on Federal lands in the United States of America on September 1, 2013.
3. The undersigned have performed the assessment work required by law for each mining claim listed prior to filing this waiver and understand that by filing this form, an affidavit of assessment work must be recorded by the December 30th following the filing of this waiver.
4. The undersigned understand that if the assessment work obligation has not yet come due under 30 U.S.C. 28 (for those claims in their first assessment year only), a notice of intent to hold reciting this condition must be recorded by the December 30th following the filing of this waiver.
5. The undersigned understand that mill and tunnel sites may also be listed upon this waiver and be waived from payment of the maintenance fee, and that a notice of intent to hold for these sites is required to be recorded by the December 30th immediately following the filing of this waiver.
6. The undersigned understand and acknowledge that pursuant to 43 U.S.C. 1212 and 18 U.S.C. 1001, the filing or recording of a false, fictitious, or fraudulent document with the Bureau of Land Management may result in a fine of up to \$250,000, a prison term not to exceed five years, or both.
7. The mining claims, mill or tunnel sites for which this waiver from payment of the maintenance fees is requested are:

CLAIM OR SITE NAME	BLM RECORDATION SERIAL NUMBER
1. <u>D&D 1-3A</u>	<u>406028</u>
2. <u>D&D 1-1</u>	<u>402238</u>
3. <u>D&D 1-2</u>	<u>402239</u>
4. <u>D&D 1-3</u>	<u>402840</u>
5.	
6.	
7.	
8.	
9.	
10.	

RECEIVED
BLM AZ STATE OFFICE
2013 JUL 18 AM 11:24
PHOENIX, ARIZONA

The owner(s) (claimants) of the above mining claims and sites are:

Serry Pontro
(Owner's Name - Please Print)

Serry Pontro
(Owner's Signature)

12753 E 37 st
(Street or P.O. Box)

Yuma AZ 85367
(City) (State) (Zip Code)

Laverne R Yorke
(Owner's Name - Please Print)

Laverne R Yorke
(Owner's Signature)

W10990 Joe Snow Rd
(Street or P.O. Box)

Merrill WI 54452
(City) (State) (Zip Code)

Brian Jacobson
(Owner's Name - Please Print)

Brian Jacobson
(Owner's Signature)

3140 S. George Pl
(Street or P.O. Box)

Magna UT 84044
(City) (State) (Zip Code)

INTEREST
SEP 12 2013
BY: 18

RECEIVED
BLM AZ STATE OFFICE
2013 DEC 13 PM 2:50
PHOENIX, ARIZONA

(Continued on page 2)

This doc. corrects the waiver filed 7/18/13.
The properly dated POAs were submitted for
Dale Owens and Brian Jacobson also
RS 12-19-13

8100

Date Giavens
(Owner's Name - Please Print)

Jerry Bender
(Owner's Signature)

193 Bonny mede Rd.
(Street or P.O. Box)

Pueblo CO
(City) (State) (Zip Code)

marion yorde
(Owner's Name - Please Print)

Jerry Bender
(Owner's Signature)

W10990 Joe Snow Rd
(Street or P.O. Box)

Merrill WI 54452
(City) (State) (Zip Code)

Saney Kemper
(Owner's Name - Please Print)

Saney Kemper
(Owner's Signature)

Saney Kemper 12753 E 37 St
(Street or P.O. Box)

Yuma AZ 85367
(City) (State) (Zip Code)

(Owner's Name - Please Print)

(Owner's Signature)

(Street or P.O. Box)

(City)

(State)

(Zip Code)

Title 18 U.S.C. Section 1001 and Title 43 U.S.C. Section 1212 makes it a crime for any person knowingly and willfully to make to any department or agency of the United States any false, fictitious or fraudulent statements or representations as to any matter within its jurisdiction.

INSTRUCTIONS

1. This certification is made under the provisions of §1744 of Title 43 and § 28-28k of Title 30 of the United States Code; and the regulations thereunder (43 CFR Part 3830).
2. The claimant(s) must fill in the dates in paragraph 1 for the beginning and ending of the assessment year for which this waiver is sought.
3. The claimant(s) must fill in the date in paragraph 2 for the beginning of the assessment year for which this waiver is sought.
4. All claim and site names and Bureau of Land Management (BLM) serial numbers must be listed for the mining claims, mill sites, and tunnel sites for which the waiver is sought.
5. All owners of the mining claims, mill sites, and tunnel sites and their addresses must be given.
6. This waiver form must be signed by all the claimants or their designated agent, in original form. If an agent is designated, a notarized designation of agent, signed by all of the claimants with proper address given, must be submitted with this waiver.
7. This form must be filed no later than September 1st for the upcoming assessment year in the BLM State Office where the mining claims or sites are recorded, or the waiver cannot be granted by the BLM. (Example: To obtain a waiver for the assessment year 2012, which begins on September 1, 2011, you must qualify for and file for a waiver no later than September 1, 2011, in the proper BLM State Office.)
8. For all mining claims which require assessment work, you must record an affidavit of labor on or before the December 30th immediately following the filing of this waiver. For all other mining claims or sites waived, you must record a notice of intent to hold on or before the December 30th immediately following the filing of this waiver.
9. Mill and tunnel sites may also be listed upon this waiver and be waived from payment of the maintenance fee. A notice of intent to hold for these sites is required to be filed by the December 30th following the filing of this waiver.

RECEIVED
BLM STATE OFFICE
2013 JUL 18 4:24
PHOENIX, ARIZONA

FOR OFFICIAL USE ONLY

UNITED STATES
DEPARTMENT OF THE INTERIOR
BUREAU OF LAND MANAGEMENT

MAINTENANCE FEE WAIVER CERTIFICATION

net

104

FORM APPROVED
OMB NO. 1004-0114
Expires: August 31, 2013

402238
406027

SEE INSTRUCTIONS ON PAGE 2

- This small miner waiver is filed for the assessment year beginning on September 1, 2013 and ending on September 1, 2014
- The undersigned and all related parties owned ten or fewer mining claims, mill, or tunnel sites located and maintained on Federal lands in the United States of America on September 1, 2013.
- The undersigned have performed the assessment work required by law for each mining claim listed prior to filing this waiver and understand that by filing this form, an affidavit of assessment work must be recorded by the December 30th following the filing of this waiver.
- The undersigned understand that if the assessment work obligation has not yet come due under 30 U.S.C. 28 (for those claims in their first assessment year only), a notice of intent to hold reciting this condition must be recorded by the December 30th following the filing of this waiver.
- The undersigned understand that mill and tunnel sites may also be listed upon this waiver and be waived from payment of the maintenance fee, and that a notice of intent to hold for these sites is required to be recorded by the December 30th immediately following the filing of this waiver.
- The undersigned understand and acknowledge that pursuant to 43 U.S.C. 1212 and 18 U.S.C. 1001, the filing or recording of a false, fictitious, or fraudulent document with the Bureau of Land Management may result in a fine of up to \$250,000, a prison term not to exceed five years, or both.
- The mining claims, mill or tunnel sites for which this waiver from payment of the maintenance fees is requested are:

CLAIM OR SITE NAME	BLM RECORDATION SERIAL NUMBER
1. <u>D&D 1-3A</u>	<input checked="" type="checkbox"/> <u>406028</u>
2. <u>D&D 1-1</u>	<u>402238</u>
3. <u>D&D 1-2</u>	<u>402239</u>
4. <u>D&D 1-3</u>	<u>402240</u>
5.	
6.	
7.	
8.	
9.	
10.	

RECEIVED
BLM AZ STATE OFFICE
2013 JUL 18 A 11:24
PHOENIX, ARIZONA

The owner(s) (claimants) of the above mining claims and sites are:

Serry Renfro
(Owner's Name - Please Print)

[Signature]
(Owner's Signature)

12753 E 37 St
(Street or P.O. Box)

Yuma AZ 85367
(City) (State) (Zip Code)

[Signature]
(Owner's Signature)

Laverne R Yorde
(Owner's Name - Please Print)

w 10990 Joe Snow Rd
(Street or P.O. Box)

Merrill WI 54452
(City) (State) (Zip Code)

[Signature]
(Owner's Signature)

Brian Jacobson
(Owner's Name - Please Print)

3140 S. George Pl
(Street or P.O. Box)

Magna UT 84044
(City) (State) (Zip Code)

ENTERED
SEP 2 2013
BY: TS

1. Dale Givens POA is for
402239 only. He is on all

2. Marlon York POA is for ^{AMC} 406028
⁴⁰²²³⁹
but is only on AMC 406028

3. Lavern York POA is for ^{AMC} 406028
402239
but is on all claims

4. Brian Jacobson POA is for AMC 406028
only. He is on all claims

Selaway Kemper POA is for AMC 406028
AMC 402239

but is only on AMC 406028

NO PROBLEM for June Kemper

Dale Givens
(Owner's Name - Please Print)

193 Bonny mede Rd.
(Street or P.O. Box)

Jerry Bender
(Owner's Signature)

Pueblo CO
(City) (State) (Zip Code)

marion yorde
(Owner's Name - Please Print)

W10990 Joe Snow Rd
(Street or P.O. Box)

Jerry Bender
(Owner's Signature)

merrill WI 54452
(City) (State) (Zip Code)

Janey Kemper
(Owner's Name - Please Print)

Janey Kemper 12753 E 37 St
(Street or P.O. Box)

Janey Kemper
(Owner's Signature)

Yuma AZ 85367
(City) (State) (Zip Code)

(Owner's Name - Please Print)

(Owner's Signature)

(Street or P.O. Box)

(City)

(State)

(Zip Code)

Title 18 U.S.C. Section 1001 and Title 43 U.S.C. Section 1212 makes it a crime for any person knowingly and willfully to make to any department or agency of the United States any false, fictitious or fraudulent statements or representations as to any matter within its jurisdiction.

INSTRUCTIONS

1. This certification is made under the provisions of §1744 of Title 43 and § 28-28k of Title 30 of the United States Code; and the regulations thereunder (43 CFR Part 3830).
2. The claimant(s) must fill in the dates in paragraph 1 for the beginning and ending of the assessment year for which this waiver is sought.
3. The claimant(s) must fill in the date in paragraph 2 for the beginning of the assessment year for which this waiver is sought.
4. All claim and site names and Bureau of Land Management (BLM) serial numbers must be listed for the mining claims, mill sites, and tunnel sites for which the waiver is sought.
5. All owners of the mining claims, mill sites, and tunnel sites and their addresses must be given.
6. This waiver form must be signed by all the claimants or their designated agent, in original form. If an agent is designated, a notarized designation of agent, signed by all of the claimants with proper address given, must be submitted with this waiver.
7. This form must be filed no later than September 1st for the upcoming assessment year in the BLM State Office where the mining claims or sites are recorded, or the waiver cannot be granted by the BLM. (Example: To obtain a waiver for the assessment year 2012, which begins on September 1, 2011, you must qualify for and file for a waiver no later than September 1, 2011, in the proper BLM State Office.)
8. For all mining claims which require assessment work, you must record an affidavit of labor on or before the December 30th immediately following the filing of this waiver. For all other mining claims or sites waived, you must record a notice of intent to hold on or before the December 30th immediately following the filing of this waiver.
9. Mill and tunnel sites may also be listed upon this waiver and be waived from payment of the maintenance fee. A notice of intent to hold for these sites is required to be filed by the December 30th following the filing of this waiver.

RECEIVED
BLM AZ STATE OFFICE
2013 JUL 18 4:24
PHOENIX, ARIZONA

FOR OFFICIAL USE ONLY

When Recorded Return Document to:

Check here if this is a change of address.

Telephone: _____

E-mail address: _____

AFFIDAVIT OF PERFORMANCE OF ANNUAL WORK

1. State of Arizona, County of Yavapai ss:

2. I (Name) JERRY PENFRO

3. Reside at (Address) 12753 ET 37 ST

City YUMA County YUMA

RECEIVED
BLM AZ STATE OFFICE
PHOENIX, ARIZONA
2013 JUL 18 A 11:24

BLM
Date
Stamp

State AZ Zip 85367 being duly sworn, depose and say that I am a citizen of the United States, more than eighteen years of age, and that all of the facts set forth in this affidavit, subject to the provisions and penalties of 18 U.S.C. 1001 pertaining to the filing of false, fictitious, or fraudulent statements with the United States, are true and correct according to the best of my knowledge, information and belief.

4. Owner's name and address (if not shown in Items 1-3 above). _____

5. That I am personally acquainted with the mining claim(s). The work and improvements were made by and at the expense of the owner(s) of said claim(s). Said contiguous group of claims, listed on this document, are situated in the

(optional) Mining District; Yavapai County, Arizona.

Line No.	AMC NUMBER	CLAIM/SITE NAME	COUNTY RECORDER DATA (If available)	TWP	RNG	SEC
1	^{AMC} 40-2238	D&D 1-1	YAVAPAI	14	9N	3W
2	^{AMC} 40-2239	D&D 1-2	YAVAPAI	23	10N	3W
3						
4						
5						
6						

ENTERED
AUG 28 2013
BY: AT

RECEIVED
BLM AZ STATE OFFICE
2013 JUL 18 A 11:24
PHOENIX, ARIZONA

BLM
Date
Stamp

7					
8					
9					
10					

6. That between the dates starting at 12 o'clock noon on September 1, 20 12 and ending at 12 o'clock noon on September 1, 20 13 at least \$ 100 dollars worth of work and improvements were done and performed upon said claim(s) or upon one or more of a contiguous group of claims for the benefit of all, wholly or partly outside of a contiguous group of claims for the benefit of all, not including the location work.

7. That the following persons were employed to perform the work and improvements described herein: _____

Self

8. That the work and improvements performed were: Improving Trails/Roads
removing trash Fallen Trees on trail/Rds


9. Dated: 7-18-13 Signature: [Signature]

SUBSCRIBED AND SWORN TO before me, a Notary Public, this 18th day of July 20 13

By: Margie Schuetz for Jerry W Renfro

Notary Public _____

My Commission Expires March 20 2015



Bureau of Land Management
Arizona State Office
www.az.blm.gov

No. of Claims: 2 x \$10 = 20
Check No.: card Init. ncf
Receipt No.: 2835164
For BLM Use Only

Form: MCF108
Revised Jan. 2006
Page 2 of 2

When Recorded Return Document to:

Jerry Renfro
12753 E 37 St
Yuma AZ 85367

Check here is this is a change of address.

Telephone: _____

E-mail address: _____

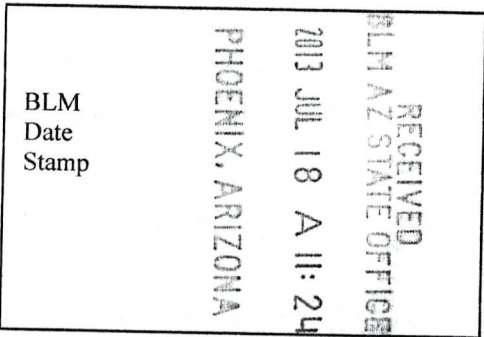
AFFIDAVIT OF PERFORMANCE OF ANNUAL WORK

1. State of Arizona, County of Mohave ss:

2. I (Name) Jerry Renfro

3. Reside at (Address) 12753 E 37 St

City Yuma County Yuma



State AZ Zip 85367 being duly sworn, depose and say that I am a citizen of the United States, more than eighteen years of age, and that all of the facts set forth in this affidavit, subject to the provisions and penalties of 18 U.S.C. 1001 pertaining to the filing of false, fictitious, or fraudulent statements with the United States, are true and correct according to the best of my knowledge, information and belief.

4. Owner's name and address (If not shown in Items 1-3 above). _____

5. That I am personally acquainted with the mining claim(s). The work and improvements were made by and at the expense of the owner(s) of said claim(s). Said contiguous group of claims, listed on this document, are situated in the

(optional) Mining District; Mohave County, Arizona.

Line No.	AMC NUMBER	CLAIM/SITE NAME	COUNTY RECORDER DATA (If available)	TWP	RNG	SEC
1	408840	D&D 1-3	Mohave	14n	11w	13
2	406028	D&D 1-3A	Mohave	14n	11w	14
3						
4						
5						
6						

Form: MCF108
Revised Jan. 2006
Page 1 of 2

ENTERED
AUG 28 2013
BY: AT

RECEIVED
BLM AZ STATE OFFICE
2013 JUL 18 A 11 24
PHOENIX, ARIZONA

7					
8					
9					
10					

6. That between the dates starting at 12 o'clock noon on September 1, 20 12 and ending at 12 o'clock noon on September 1, 20 13 at least \$ 100 dollars worth of work and improvements were done and performed upon said claim(s) or upon one or more of a contiguous group of claims for the benefit of all, wholly or partly outside of a contiguous group of claims for the benefit of all, not including the location work.

7. That the following persons were employed to perform the work and improvements described herein: Self

8. That the work and improvements performed were: Improving Trails/Roads removing trash & fallen trees on trails/Rds

9. Dated: 7-18-13 Signature: [Signature]

SUBSCRIBED AND SWORN TO before me, a Notary Public, this 18th day of July 20 13

By: Margie Schuetz for Jerry W Renfro
Notary Public
My Commission Expires March 20 2015



Bureau of Land Management
Arizona State Office
www.az.blm.gov

No. of Claims: 2 x \$10 = 20
Check No.: Card Init. MSH
Receipt No.: 2835164
For BLM Use Only

Durable Limited Power of Attorney

Effective Immediately

I, DALE R. GIVAN, of 639 S BURKO DR,
City of PUEBLO, State of PUEBLO, CO 81007 as Principal,
do appoint JERRY RENFRO, of 12753 E 37TH ST,
City of YUMA, State of ARIZONA, as my
attorney-in-fact to act in my name, place and stead in any way which I myself could do, if I were personally present,
with respect to the following specific matters to the extent that I am permitted by law to act through an agent:

*THE PLACER MINERAL CLAIM, KNOWN TO, AND FILED
WITH THE BLM AS:*

D AND D 1-2

RECEIVED
BLM AZ STATE OFFICE
2011 MAR 14 P 2:37
PHOENIX, ARIZONA

Signature and Declaration of Principal

I, DALE R. GIVAN, the principal, sign my name to this power of attorney
this 26th day of FEBRUARY, 2011 and, being first duly sworn, do declare to the
undersigned authority that I sign and execute this instrument as my power of attorney and that I sign it willingly, or
willingly direct another to sign for me, that I execute it as my free and voluntary act for the purposes expressed in the
power of attorney and that I am eighteen years of age or older, of sound mind and under no constraint or undue influ-
ence, and that I have read and understand the contents of the notice at the beginning of this document.

RECEIVED
BLM AZ STATE OFFICE
2011 JUL 18 A 11:24
PHOENIX, ARIZONA

Dale R. Givan
Signature of Principal

Notary Acknowledgment

State of Colorado County of Pueblo
Subscribed, sworn to and acknowledged before me by Dale Givan, the Principal,
and subscribed and sworn to before me by Dale Givan, witness, this 26
day of Feb 2011.

Melinda Givans
Notary Signature

Notary Public,
In and for the County of Pueblo
State of Colorado



Marion Yorde give Jerry Enfros
Power of Attorney concerning mining
claim D&D 1-3 A and D&D 1-2 A

ACKNOWLEDGMENT

State of ARIZONA

County of MARICOPA

On this 24 day of FEB, 2011.

Personally appeared before me,

_____ who is personally know to me,

whose identity I verified on the basis of

DRIVERS LICENCE

whose identity I verified on the oath/affirmation of

MARION M. YORDE

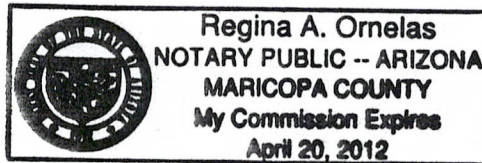
a credible witness, to the signer of the foregoing

document, and he/she acknowledged that he/she

signed it. Regina A. Ornelas

Notary Signature

My Commission Expires: 4/20/2012



PHOENIX, ARIZONA

2013 JUL 18 A 11:24


RECEIVED
BLM AZ STATE OFFICE

I Lavern R. Yorde give Jerry Bonfro
Power of Attorney concerning mining
claim D&D 1-3 A and D&D 1-2 A

ACKNOWLEDGMENT

State of ARIZONA
County of MARICOPA
On this 24 day of FEB, 2011,
Personally appeared before me,
____ who is personally know to me,
 whose identity I verified on the basis of
DRIVERS LICENCE
whose identity I verified on the oath/affirmation of
LAVERN R. YORDE
a credible witness, to the signer of the foregoing
document, and he/she acknowledged that he/she
signed it. Regina A. Ornelas
Notary Signature

My Commission Expires: 4/20/2012



RECEIVED
BLM AZ STATE OFFICE
2011 FEB 24 P 2:25
PHOENIX, AZ

RECEIVED
BLM AZ STATE OFFICE
2013 JUL 18 A 11:24
PHOENIX, ARIZONA

AMC 406028

GENERAL POWER OF ATTORNEY

I, Brian F. Jacobsen, Residing at 3140 George Place, Magna, Ut 84044 Hereby appoint Jerry Renfro of 12753 E. 37 St., Yuma, Arizona 85367 as my Attorney-in-fact (Agent) to exercise the powers and discretions conerning Arizona Mining Claim listed below:

D & D 1-3 A

This Power of Attorney shall become effective Immediatly. This Power of Attorney may be Revoked by me at any time by providing written notice to my Agent.

Date 2-28-11

Signed Brian F. Jacobsen


State of UTAH

County of Salt Lake, ss:

The foregoing instrument was acknowledged before me this 28th day of February, by Brian F Jacobsen, who is personally known to me or who has produced Drivers license as identification.

Kathy Saques
Signature of person taking acknowledgment

Kathy Saques
Name typed, printed or stamped



RECEIVED
BLM AZ STATE OFFICE
2013 JUL 18 A 11: 24
PHOENIX, ARIZONA

RECEIVED
BLM AZ STATE OFFICE
2011 MAR 14 P 2: 37
PHOENIX, ARIZONA

J. Kemp give Jerry Infro
Power of Attorney concerning mining
claim D&D 1-3A and D&D 1-2A

ACKNOWLEDGMENT

State of ARIZONA

County of MARICOPA

On this 24 day of FEB, 2011.

Personally appeared before me,

 who is personally know to me,

whose identity I verified on the basis of

DRIVERS LICENCE

whose identity I verified on the oath/affirmation of

JANEY L. KEMPER

a credible witness, to the signer of the foregoing

document, and he/she acknowledged that he/she


signed it. Regina A. Ornelas

Notary Signature

My Commission Expires: 4/20/2012

RECEIVED
B.L.M. AZ STATE OFFICE
2011 FEB 24 P 2:25
PHOENIX, AZ

RECEIVED
BLM AZ STATE OFFICE
2013 JUL 18 A 11:25
PHOENIX, ARIZONA



AMC 4000070

J. Kemper give Jerry Penfro
Power of Attorney concerning mining
claim O&O 1-3 A and O&O 1-2 A

RECEIVED
B.L.M. AZ STATE OFFICE

2011 FEB 24 P 2:25

PHOENIX, AZ

ACKNOWLEDGMENT

State of ARIZONA
County of MARICOPA

On this 24 day of FEB, 2011,

Personally appeared before me,
_____ who is personally know to me,

whose identity I verified on the basis of
DRIVERS LICENCE

whose identity I verified on the oath/affirmation of
TANEY L. KEMPER

a credible witness, to the signer of the foregoing
document, and he/she acknowledged that he/she
signed it. Regina A. Ornelas

Notary Signature


My Commission Expires: 4/20/2012

RECEIVED
BLM AZ STATE OFFICE

2013 JUL 18 A 11:25

PHOENIX, ARIZONA

AME 406027



United States Department of the Interior
Bureau of Land Management
 LANDS/RECREATION & PLANNING
 ONE N CENTRAL AVE
 PHOENIX, AZ 85004 -2203
 Phone: 602-417-9200

Receipt

No: 2835164

Transaction #: 2920669	
Date of Transaction: 07/18/2013	
CUSTOMER:	
	JERRY RENFRO 12753 E 37TH ST YUMA, AZ 85367-5972 US

LINE #	QTY	DESCRIPTION	REMARKS	UNIT PRICE	TOTAL
1	1.00	LOCATABLE MINERALS / MINING CLAIMS- NOT NEW-UNADJUD, ONE AUTH NO. ONLY / MINING CLAIM MONEY RECEIVED CASES: AMC402238/\$40.00	POL 2013/4 WAV	- n/a -	40.00
TOTAL:					\$40.00

PAYMENT INFORMATION			
NOTE: Items will appear on credit card statement as "Bureau of Land Mgmt CO".			
1	AMOUNT:	40.00	POSTMARKED: N/A
	TYPE:	CREDIT CARD	RECEIVED: 07/18/2013
	NAME:	RENFRO, JERRY 12753 E 37TH ST YUMA AZ 85367-5972 US	
	CARD NO:	XXXXXXXXXXXX6231	AUTH CODE: 025362
	NAME ON CARD:	JERRY RENFRO	
	EXPIRES:	05/2014	
	SIGNATURE:		

REMARKS

This receipt was generated by the automated BLM Collections and Billing System and is a paper representation of a portion of the official electronic record contained therein.

402238

406027

NOTICE OF INTENTION TO HOLD MINING CLAIMS/SITES

When Recorded Return Document to:

JERRY RENFRO
12753 E 37 ST
Yuma AZ 85367

BLM
Date
Stamp

RECEIVED
BLM AZ STATE OFFICE
2012 AUG 31 P 3:06
PHOENIX, ARIZONA

Check here if this is a change of address.

Telephone: _____

E-mail Address _____

I (We) intend to hold the claims(s) and/or site(s) listed below for the calendar year 2012, and I (We) have filed or will file a Notice of Intent to Hold in the county where the claim (s) is located.

Reason for filing a Notice of Intent to Hold instead of an assessment work filing (check one):

- Maintenance fee was paid to maintain claim(s) during this assessment year.
- Mill or tunnel sites.
- Claim(s) was located during the current assessment year.
- BLM has deferred assessment work (attach copy of decision granting deferment, or pending petition for deferment including date petition was filed.)

Line No.	AMC NUMBER	CLAIM/SITE NAME	COUNTY RECORDER DATA (If available)	TWP	RNG	SEC
1	AMC 402238	D&D 1-1	YAVAPAI	14	9N	3W
2	AMC 402239	D&D 1-2	YAVAPAI	23	10N	3W
3	AMC 402240	D&D 1-3	MOHAVE	14N	11W	13
4	AMC 406028	D&D 1-3A	MOHAVE	14N	11W	14
5						
6						
7						
8						
9						
10						

Spreadsheet


#5

BLM
Caring for Your Public Land

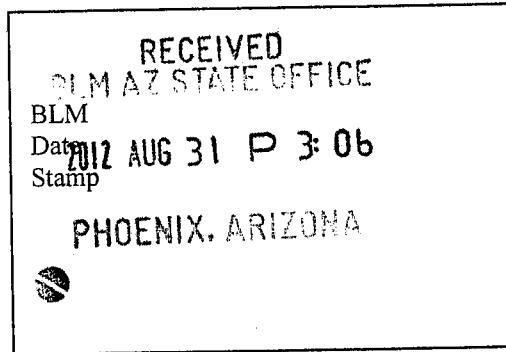
928 345

3105

Jerry



NOTICE OF INTENTION TO HOLD MINING CLAIMS/SITES
page 2



1. State of Arizona, County of Yavapai / Mohave

2. I (Name) Jerry Renfro

3. Reside at (Address) 12753 E 37 St

City Yuma County Yuma State AZ Zip 85367 being duly sworn, depose and say that I am a citizen of the United States, more than eighteen years of age, that all of the facts set forth in this notice, subject to the provisions and penalties of 18 U.S.C. 1001 pertaining to the filing of false, fictitious, or fraudulent statements with the United States, are true and correct according to the best of my knowledge, information and belief.

4. Owner's name and address (If not shown in Items 1-3 above). _____

5. Dated: 08/30/12 Signature: Jerry Renfro

Bureau of Land Management
Arizona State Office
www.az.blm.gov

No. of Claims:	<u>4</u>	x \$10 =	<u>\$40.00</u>
Check No:	<u>414</u>	Init.	<u>AR</u>
Receipt No.:	<u>2648155</u>		
For BLM Use Only			

Mr. Jerry Renfro
12753 E. 37th St.
Yuma, AZ 85367

PHOENIX AZ 852

30 AUG 2012 PM 6 L



RECEIVED
BLM AZ STATE OFFICE

2012 AUG 31 P 3:06

PHOENIX, ARIZONA

Bureau of Land management
Arizona State Office
One North Central Avenue
Suite 800

Phoenix AZ 85004-4427

85004442700



ATTN: Susie Cruz

★ Mr. Jerry Renfro ★
12753 E. 37th St.
Yuma, AZ 85367

PHOENIX AZ 852

30 AUG 2012 PM 6 L

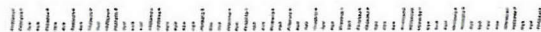


RECEIVED
BLM AZ STATE OFFICE
2012 AUG 31 P 3:06
PHOENIX, ARIZONA

Bureau of Land management
Arizona State Office
One North Central Avenue
Suite 800

Phoenix AZ 85004-4427

85004442700



ATTN: Susie Cruz

United States Department of the Interior
Bureau of Land Management
 LANDS/RECREATION & PLANNING
 ONE N CENTRAL AVE
 PHOENIX, AZ 85004 -2203
 Phone: 602-417-9200

Receipt

No: 2648155

Transaction #: 2728938	
Date of Transaction: 09/04/2012	
CUSTOMER:	
JERRY RENFRO 12753 E 37TH ST YUMA, AZ 85367-5972 US	

LINE #	QTY	DESCRIPTION	REMARKS	UNIT PRICE	TOTAL
1	1.00	LOCATABLE MINERALS / MINING CLAIMS-NOT NEW-UNADJUD, ONE AUTH NO. ONLY / MINING CLAIM MONEY RECEIVED CASES: AMC402238/\$40.00	NOI (4) 2012	- n/a -	40.00
TOTAL:					\$40.00

PAYMENT INFORMATION			
1	AMOUNT:	40.00	POSTMARKED: N/A
	TYPE:	CHECK	RECEIVED: 08/31/2012
	CHECK NO:	414	
	NAME:	RENFRO, JERRY 12753 E 37TH ST YUMA AZ 85367-5972 US	

REMARKS

This receipt was generated by the automated BLM Collections and Billing System and is a paper representation of a portion of the official electronic record contained therein.

Lead # is (13)
Amc 402238
 406027

UNITED STATES
DEPARTMENT OF THE INTERIOR
BUREAU OF LAND MANAGEMENT

Amc 406027
FORM APPROVED
OMB NO. 1004-0114
Expires: August 31, 2013

4/30
115

MAINTENANCE FEE WAIVER CERTIFICATION

SEE INSTRUCTIONS ON PAGE 2

Amc 402238

- This small miner waiver is filed for the assessment year beginning on September 1, 2012 and ending on September 1, 2013.
- The undersigned and all related parties owned ten or fewer mining claims, mill, or tunnel sites located and maintained on Federal lands in the United States of America on September 1, 2012.
- The undersigned have performed the assessment work required by law for each mining claim listed prior to filing this waiver and understand that by filing this form, an affidavit of assessment work must be recorded by the December 30th following the filing of this waiver.
- The undersigned understand that if the assessment work obligation has not yet come due under 30 U.S.C. 28 (for those claims in their first assessment year only), a notice of intent to hold reciting this condition must be recorded by the December 30th following the filing of this waiver.
- The undersigned understand that mill and tunnel sites may also be listed upon this waiver and be waived from payment of the maintenance fee, and that a notice of intent to hold for these sites is required to be recorded by the December 30th immediately following the filing of this waiver.
- The undersigned understand and acknowledge that pursuant to 43 U.S.C. 1212 and 18 U.S.C. 1001, the filing or recording of a false, fictitious, or fraudulent document with the Bureau of Land Management may result in a fine of up to \$250,000, a prison term not to exceed five years, or both.
- The mining claims, mill or tunnel sites for which this waiver from payment of the maintenance fees is requested are:

CLAIM OR SITE NAME	BLM RECORDATION SERIAL NUMBER
1. <u>D & D 1 - 3A</u> ✓	<u>406028</u> 19.39
2. <u>D & D 1 - 1</u>	<u>402238</u> 60
3. <u>D & D 1 - 2</u>	<u>402239</u> 21.8
4. <u>D & D 1 - 3</u>	<u>402240</u> 19.3
5.	
6.	
7.	
8.	
9.	
10.	

The owner(s) (claimants) of the above mining claims and sites are:

Jerry Renfro
(Owner's Name - Please Print)

Jerry Renfro
(Owner's Signature)

12753 E 37 St
(Street or P.O. Box)

yuma AZ 85367
(City) (State) (Zip Code)

Laverne R. Yorke ✓
(Owner's Name - Please Print)

Jerry Renfro
(Owner's Signature)

W 10990 Joe Snow Rd
(Street or P.O. Box)

Merrill WI 54452
(City) (State) (Zip Code)

Brian Jacobson ✓
(Owner's Name - Please Print)

Jerry Renfro
(Owner's Signature)

3140 S. George Pl
(Street or P.O. Box)

Magna MT MT 84044
(City) (State) (Zip Code)

8/14/2012 TS

<u>Dale Givens</u> (Owner's Name - Please Print)	<u>[Signature]</u> (Owner's Signature)
<u>193 Bonnymede Rd</u> (Street or P.O. Box)	<u>Pueblo</u> <u>CO</u> (City) (State) (Zip Code)
<u>Marion Yarde</u> (Owner's Name - Please Print)	<u>[Signature]</u> (Owner's Signature)
<u>W10990 Joe Snow Rd</u> (Street or P.O. Box)	<u>merrill WI</u> <u>WI</u> <u>54452</u> (City) (State) (Zip Code)
<u>Saney Kemper</u> (Owner's Name - Please Print)	<u>[Signature]</u> (Owner's Signature)
<u>12753E 37 ST</u> (Street or P.O. Box)	<u>yuma</u> <u>AZ</u> <u>85367</u> (City) (State) (Zip Code)
_____ (Owner's Name - Please Print)	_____ (Owner's Signature)
_____ (Street or P.O. Box)	_____ (City) (State) (Zip Code)

Title 18 U.S.C. Section 1001 and Title 43 U.S.C. Section 1212 makes it a crime for any person knowingly and willfully to make to any department or agency of the United States any false, fictitious or fraudulent statements or representations as to any matter within its jurisdiction.

INSTRUCTIONS

1. This certification is made under the provisions of §1744 of Title 43 and § 28-28k of Title 30 of the United States Code; and the regulations thereunder (43 CFR Part 3830).
2. The claimant(s) must fill in the dates in paragraph 1 for the beginning and ending of the assessment year for which this waiver is sought.
3. The claimant(s) must fill in the date in paragraph 2 for the beginning of the assessment year for which this waiver is sought.
4. All claim and site names and Bureau of Land Management (BLM) serial numbers must be listed for the mining claims, mill sites, and tunnel sites for which the waiver is sought.
5. All owners of the mining claims, mill sites, and tunnel sites and their addresses must be given.
6. This waiver form must be signed by all the claimants or their designated agent, in original form. If an agent is designated, a notarized designation of agent, signed by all of the claimants with proper address given, must be submitted with this waiver.
7. This form must be filed no later than September 1st for the upcoming assessment year in the BLM State Office where the mining claims or sites are recorded, or the waiver cannot be granted by the BLM. (Example: To obtain a waiver for the assessment year 2012, which begins on September 1, 2011, you must qualify for and file for a waiver no later than September 1, 2011, in the proper BLM State Office.)
8. For all mining claims which require assessment work, you must record an affidavit of labor on or before the December 30th immediately following the filing of this waiver. For all other mining claims or sites waived, you must record a notice of intent to hold on or before the December 30th immediately following the filing of this waiver.
9. Mill and tunnel sites may also be listed upon this waiver and be waived from payment of the maintenance fee. A notice of intent to hold for these sites is required to be filed by the December 30th following the filing of this waiver.

RECEIVED
 BLM AZ STATE OFFICE
 2012 JUL 26
 PHOENIX, ARIZONA
 11:40
 FOR OFFICIAL USE ONLY

When Recorded Return Document

Serry Renfro
12753 E 37 ST
Yuma AZ 85367

Check here is this is a change of address.

Telephone: 928-345-3105

E-mail address: SWRGold@aol.com

AFFIDAVIT OF PERFORMANCE OF ANNUAL WORK

1. State of Arizona, County of Yuma ss:

2. I (Name) Serry Renfro

3. Reside at (Address) 12753 E 37 ST

City Yuma County Yuma

RECEIVED
BLM AZ STATE OFFICE
2012 JUL 26 A 11:40
PHOENIX, ARIZONA
BLM
Date
Stamp

State AZ Zip 85367 being duly sworn, depose and say that I am a citizen of the United States, more than eighteen years of age, and that all of the facts set forth in this affidavit, subject to the provisions and penalties of 18 U.S.C. 1001 pertaining to the filing of false, fictitious, or fraudulent statements with the United States, are true and correct according to the best of my knowledge, information and belief.

4. Owner's name and address (If not shown in Items 1-3 above) _____


5. That I am personally acquainted with the mining claim(s). The work and improvements were made by and at the expense of the owner(s) of said claim(s). Said contiguous group of claims, listed on this document, are situated in the

(optional) Mining District; _____ County, Arizona.

Line No.	AMC NUMBER	CLAIM/SITE NAME	COUNTY RECORDER DATA (If available)	TWP	RNG	SEC
1	406028	D&D1-3A				
2	402238	D&D1-1				
3	402239	D&D1-2				
4	402240	D&D1-3				
5						
6						

8/14/2012/5

ENTERED INTO COMPUTER



RECEIVED
BLM AZ STATE OFFICE
2012 JUL 26 A 11:40
PHOENIX, ARIZONA

BLM
Date
Stamp

7						
8						
9						
10						

6. That between the dates starting at 12 o'clock noon on September 1, 20 11 and ending at 12 o'clock noon on September 1, 20 12 at least \$ 4000 dollars worth of work and improvements were done and performed upon said claim(s) or upon one or more of a contiguous group of claims for the benefit of all, wholly or partly outside of a contiguous group of claims for the benefit of all, not including the location work.

7. That the following persons were employed to perform the work and improvements described herein: Jerry Renfro, Nancy Kemper, Dale Givens, Brian Jacobsen

8. That the work and improvements performed were: improved trails, the walking trail & riding trail. cleaned area of all litter. removed downed trees from trails.

9. Dated: 07/26/12 Signature: [Signature]


SUBSCRIBED AND SWORN TO before me, a Notary Public, this 26th day of July 20 12

By: Jerry Renfro

Notary Public [Signature]

My Commission Expires Nov. 23, 2014

Bureau of Land Management
Arizona State Office
www.az.blm.gov



No. of Claims: 4 x \$10 = 40
Check No.: CASH Init. SC
Receipt No.: 2616365
For BLM Use Only

GENERAL POWER OF ATTORNEY

I, Brian F. Jacobsen, Residing at 3140 George Place, Magna, Ut 84044 Hereby appoint Jerry Renfro of 12753 E. 37 St., Yuma, Arizona 85367 as my Attorney-in-fact (Agent) to exercise the powers and discretions concerning Arizona Mining Claim listed below:

D & D 1-3 A

This Power of Attorney shall become effective Immediately. This Power of Attorney may be Revoked by me at any time by providing written notice to my Agent.

Date 2-28-11


Signed Brian F. Jacobsen

State of UTAH

County of SALT LAKE, ss:

The foregoing instrument was acknowledged before me this 28th day of February, by Brian F. Jacobsen, who is personally known to me or who has produced Drivers license as identification.

Kathy Saques
Signature of person taking acknowledgment



Kathy Saques
Name typed, printed or stamped

RECEIVED
BLM AZ STATE OFFICE
2012 JUL 26 A 11: 53
PHOENIX, ARIZONA

I Marion Yorke give Regina Ornelas
Power of Attorney concerning mining
claim D&D 1-3A and D&D 1-2A

ACKNOWLEDGMENT

State of ARIZONA

County of MARICOPA

On this 24 day of FEB, 2011.

Personally appeared before me,

 who is personally know to me,

whose identity I verified on the basis of

DRIVERS LICENCE


whose identity I verified on the oath/affirmation of

MARION M. YORKE

a credible witness, to the signer of the foregoing
document, and he/she acknowledged that he/she
signed it.

Regina A. Ornelas
Notary Signature

My Commission Expires: 4/20/2012



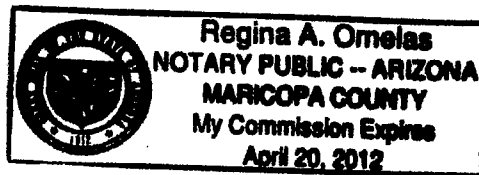
RECEIVED
BLM AZ STATE OFFICE
2012 JUL 26 A 11:53
PHOENIX, ARIZONA

I Lavern R. Yorke give Jerry R. Pardo
Power of Attorney concerning mining
claim D&D 1-3A and D&D 1-2A

ACKNOWLEDGMENT

State of ARIZONA
County of MARICOPA
On this 24 day of FEB, 2011,
Personally appeared before me,
____ who is personally know to me,
 whose identity I verified on the basis of
DRIVERS LICENCE
whose identity I verified on the oath/affirmation of
LAVERN R. YORKE
a credible witness, to the signer of the foregoing
document, and he/she acknowledged that he/she
signed it. Regina A. Omelas
Notary Signature

My Commission Expires: 4/20/2012



RECEIVED
BLM AZ STATE OFFICE
2012 JUL 26 A 11:53
PHOENIX, ARIZONA

Durable Limited Power of Attorney

Effective Immediately

I, DALE R. GIVAN, of 193 BONNYMEDE RD.,
City of PUEBLO, State of COLORADO, as Principal,
do appoint JERRY RENERO, of 12753 E. 37TH ST.,
City of YUMA, State of ARIZONA, as my
attorney-in-fact to act in my name, place and stead in any way which I myself could do, if I were personally present,
with respect to the following specific matters to the extent that I am permitted by law to act through an agent:

*THE PLACER MINERAL CLAIM, KNOWN TO, AND FILED
WITH THE BLM AS.*

D and D 1-3

RECEIVED
BLM AZ STATE OFFICE
2012 JUL 26 A 11:53
PHOENIX, ARIZONA

Signature and Declaration of Principal

I, DALE R. GIVAN, the principal, sign my name to this power of attorney
this 26th day of FEBRUARY, 2011 and, being first duly sworn, do declare to the
undersigned authority that I sign and execute this instrument as my power of attorney and that I sign it willingly, or
willingly direct another to sign for me, that I execute it as my free and voluntary act for the purposes expressed in the
power of attorney and that I am eighteen years of age or older, of sound mind and under no constraint or undue influ-
ence, and that I have read and understand the contents of the notice at the beginning of this document.

Dale R. Givan

Signature of Principal

Notary Acknowledgment


State of Colorado County of Pueblo
Subscribed, sworn to and acknowledged before me by Dale Givan, the Principal,
and subscribed and sworn to before me by Dale Givan, witness, this 26
day of Feb 2011.

Michael Givens
Notary Signature

Notary Public,

In and for the County of Pueblo
State of Colorado

My commission expires: 0528-12



Durable Limited Power of Attorney

Effective Immediately

I, DALE R. GIVAN, of 193 BONNYMEDE Rd,
City of PUEBLO, State of COLORADO, as Principal,
do appoint JERRY RENTRO, of 12753 E 37th ST.,
City of YUMA, State of ARIZONA, as my
attorney-in-fact to act in my name, place and stead in any way which I myself could do, if I were personally present,
with respect to the following specific matters to the extent that I am permitted by law to act through an agent:

THE PLACER MINERAL CLAIM, KNOWN TO, AND FILED
WITH THE BLM AS:

D. AND D 1-3A

RECEIVED
BLM AZ STATE OFFICE
2012 JUL 26 A 11:53
PHOENIX, ARIZONA

Signature and Declaration of Principal

I, DALE R. GIVAN, the principal, sign my name to this power of attorney
this 26th day of FEBRUARY, 2011 and, being first duly sworn, do declare to the
undersigned authority that I sign and execute this instrument as my power of attorney and that I sign it willingly, or
willingly direct another to sign for me, that I execute it as my free and voluntary act for the purposes expressed in the
power of attorney and that I am eighteen years of age or older, of sound mind and under no constraint or undue influ-
ence, and that I have read and understand the contents of the notice at the beginning of this document.

Dale R. Givan
Signature of Principal

Notary Acknowledgment

State of Colorado County of Pueblo
Subscribed, sworn to and acknowledged before me by Dale Givan, the Principal,
and subscribed and sworn to before me by Dale Givan, witness, this 26
day of Feb 2011.

Melinda Givans
Notary Signature

Notary Public,
In and for the County of Pueblo
State of Colorado
My commission expires: 05-28-12



Seal

United States Department of the Interior
Bureau of Land Management
 LANDS/RECREATION & PLANNING
 ONE N CENTRAL AVE
 PHOENIX, AZ 85004 -2203
 Phone: 602-417-9200

Receipt

No: 2616365

Transaction #: 2696628	
Date of Transaction: 07/26/2012	
CUSTOMER:	
JERRY RENFRO 12753 E 37TH ST YUMA, AZ 85367-5972 US	

LINE #	QTY	DESCRIPTION	REMARKS	UNIT PRICE	TOTAL
1	1.00	LOCATABLE MINERALS / MINING CLAIMS-NOT NEW-UNADJUD, ONE AUTH NO. ONLY / MINING CLAIM MONEY RECEIVED CASES: AMC406028/\$40.00	WAIVER & POL (4)	- n/a -	40.00
TOTAL:					\$40.00

PAYMENT INFORMATION			
1	AMOUNT:	40.00	POSTMARKED: N/A
	TYPE:	CASH	RECEIVED: 07/26/2012
	NAME:	RENFRO, JERRY 12753 E 37TH ST YUMA AZ 85367-5972 US	

REMARKS	

This receipt was generated by the automated BLM Collections and Billing System and is a paper representation of a portion of the official electronic record contained therein.

UNITED STATES
DEPARTMENT OF THE INTERIOR
BUREAU OF LAND MANAGEMENT

AMC 402238
AMC 406027

CREDIT CARD PAYMENT
For Mining Claim Maintenance Fee

THIS IS A CHANGE OF ADDRESS

TELEPHONE SUBMISSION - ACCURACY OF THE BELOW INFORMATION IS THE RESPONSIBILITY OF THE CLAIMANT/OWNER

NAME Jerry Renfro
ADDRESS 12753 E. 37th St.
CITY yuma STATE AZ ZIP 85367
PHONE # 618 - 444-4596

SEND RECEIPT TO Above address
 Other (Include Name and Mailing Address):

AMC NUMBER	CLAIM/SITE NAME
<u>402240</u>	<u>D+D 1-3</u>
<u>406028</u>	<u>D+D 1-3A</u>
<u>402238</u>	<u>D+D 1-1</u>
<u>402239</u>	<u>D+D 1-2</u>

4 # of Claim/Site
x 140.00 Each
\$ 560 Total Charged SC (INITIALS)

RECEIPT # 2409554

DATE STAMP

RECEIVED
MAYAGUAYES OFFICE
2011 AUG 18 P 3:58
MARIQUETA, ARIZONA

AUG 29 2011
am

***** FOR OFFICIAL USE ONLY *****
DATE _____ INITIALS _____ VERIFIED _____

United States Department of the Interior
Bureau of Land Management
 LANDS/RECREATION & PLANNING
 ONE N CENTRAL AVE
 PHOENIX, AZ 85004 -2203
 Phone: 602-417-9200

Receipt

No: 2409554

Transaction #: 2484876	
Date of Transaction: 08/19/2011	
CUSTOMER:	
JERRY RENFRO 12753 E 37TH ST YUMA, AZ 85367-5972 US	

LINE #	QTY	DESCRIPTION	REMARKS	UNIT PRICE	TOTAL
1	1.00	LOCATABLE MINERALS / MINING CLAIMS-NOT NEW-UNADJUD, ONE AUTH NO. ONLY / MINING CLAIM MONEY RECEIVED CASES: AMC402240/\$560.00	MAINT (4) 2012	- n/a -	560.00
TOTAL:					\$560.00

PAYMENT INFORMATION					
NOTE: Items will appear on credit card statement as "Bureau of Land Mgmt CO".					
1	AMOUNT:	560.00	POSTMARKED:	N/A	
	TYPE:	CREDIT CARD	RECEIVED:	08/18/2011	
	NAME:	RENFRO, JERRY 12753 E 37TH ST YUMA AZ 85367-5972 US			
	CARD NO:	XXXXXXXXXXXX6797	AUTH CODE:	05544C	
	NAME ON CARD:	JERRY RENFRO			
	EXPIRES:	05/2014			
	SIGNATURE:				

REMARKS

This receipt was generated by the automated BLM Collections and Billing System and is a paper representation of a portion of the official electronic record contained therein.

United States Department of the Interior
Bureau of Land Management
 LANDS/RECREATION & PLANNING
 ONE N CENTRAL AVE
 PHOENIX, AZ 85004 -2203
 Phone:

Receipt

No: 2316574

Transaction #: 2389994	
Date of Transaction: 03/28/2011	
CUSTOMER:	
JERRY RENFRO 12753 E 37TH ST YUMA, AZ 85367-5972 US	

LINE #	QTY	DESCRIPTION	REMARKS	UNIT PRICE	TOTAL
1	2.00	LOCATABLE MINERALS / MINING CLAIMS-NOT NEW-UNADJUD, ONE AUTH NO. ONLY / MINING CLAIM MONEY RECEIVED CASES: AMC 406027 /\$10.00, AMC 406028 /\$10.00	AMEND (2)	- n/a -	20.00
<i>Amc 40239 Amc 402340</i>				TOTAL:	\$20.00

PAYMENT INFORMATION			
NOTE: Items will appear on credit card statement as "Bureau of Land Mgmt CO".			
1	AMOUNT:	20.00	POSTMARKED: N/A
	TYPE:	CREDIT CARD	RECEIVED: 03/28/2011
	NAME:	RENFRO, JERRY 12753 E 37TH ST YUMA AZ 85367-5972 US	
	CARD NO:	XXXXXXXXXXXX7819	AUTH CODE: 001187
	NAME ON CARD:	JERRY RENFRO	
	EXPIRES:	08/2012	
	SIGNATURE:		

REMARKS

This receipt was generated by the automated BLM Collections and Billing System and is a paper representation of a portion of the official electronic record contained therein.

Amendments filed directly on top of original location notice. AT

NOTICE!!

These documents have been scanned!

Do not place un-scanned documents beneath this notice!

Do not remove this notice from this file!

GPO Jacket No. 560-102
Print Order 61540
Rise Business Services, LLC
Job=AZ15 5/17/2019



Box Number= AZ15065



Claim Begin-End: AMC402238-AMC402240

6 Location Notices-Amendments and Supporting Documents



AZ15065-12

AMC401615-AMC402238

Mining Claim Status Report

ENTERED INTO COMPUTER

DATA

ENTERED 10-12-10 cm

MTP Checked by cm

GEO Checked by cm

LEAD SERIAL NUMBER AMC 402238 thru AMC 402240

OF CLAIMS & TYPE

LODE
3 PLACER
ASSOCIATION PLACER
MILL SITE
TUNNEL SITE

CHARGES

Location Fee @ \$34 = \$ 102.00
Processing Fee @ \$15 = \$ 45.00
Maintenance Fee @ \$140 = \$ 420.00
Overage (+) \$
Shortage (-) \$
Other Fees \$

TOTAL \$ 567.00

ARE THERE ENOUGH LOCATORS?

Yes () No ()

DOCUMENTS RECEIVED VIA -

Over-the-Counter () Mail ()

TIMELY FILED?

Yes () No ()

LEGAL DESCRIPTION -

T 9N R 3W SEC 14
T 10N R 3W SEC 23,26,35,36
T 14N R 11W SEC 13
T R SEC

BLM () FOREST SERVICE () SUBJ TO PL 359: Yes () No ()

WILDERNESS AREA: No () Yes ()

SPLIT ESTATE - N/A () SX () PX () SRHA () OTHER ()

Proper Notice Filed if Located on SHRA Lands? N/A () Yes () No ()

RECONVEYED MINERALS ON BLM LANDS REQUIRE OPENING ORDERS FROM 1944 TO 1993 -

Open to Entry on: N/A ()

COMMENTS/STATUS - VOID () PARTIALLY VOID () PVT MINERALS () WITHDRAWN LANDS ()

OTHER () claims too long - must amend

 402239 and 402240 Amendments filed.

 402238 - claim states it is not within the wilderness. A2A 25479 11/28/1990

 9N 3W sec 14 1113346 3/7/1942 SX Pat D/C All mins

Claimant acknowledges that portions of the following claims(s) site(s) may be void or voidable.

Printed Name of Claimant Signature of Claimant

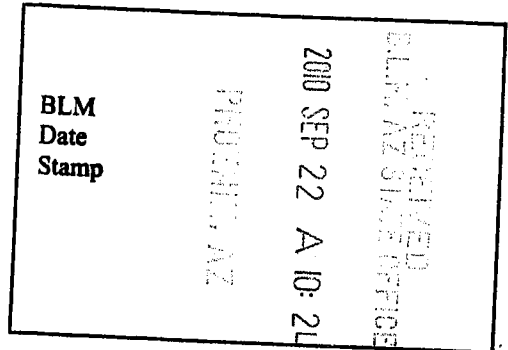
***** FINAL ADJUDICATION *****

DATE 12/8/10 INITIALS AT

AMC 402238

LOCATION NOTICE FOR PLACER MINING CLAIM

NOTICE IS HEREBY GIVEN that the D&D 1-1
_____ placer mining claim has been located by
JERRY RENFRO whose current mailing
address is 12753 E 37 ST YUMA, AZ
85367



The general course of this claim is SOUTH TO NORTH and it is situated in
YAVAPAI County, Arizona.

This claim is 2640' feet in length and 1980 feet in width. This claim runs from the
location monument on which this location notice is posted approximately 2640' feet in a EASTERLY
direction to the WEST end line and 1320 feet in a SOUTHERLY direction to the NORTH end line.
This claim is marked by four monuments, one at each corner of the claim.

The location monument on which this notice is posted is situated within Section 14, Township
9 N, Range 3 W, Gila Salt River Base and Meridian, Arizona. This claim encompasses
portions of the following legal subdivision(s) if located by legal subdivision or the following quarter section (s),
section (s), Township (s) and Range (s) SECTION 14 NW 1/4 & SW 1/4
_____, Gila Salt River Base and Meridian, Arizona.

The locality of this claim with reference to some natural object or permanent monument and additional
information (if any) concerning its locality are as follows: CLAIM FOLLOWING HASSAYAMPA
RIVER ON STATE LAND EAST OF WIDENESS BORDER
ON WEST SIDE OF SECT 14

DATED AND POSTED on the ground this 20 day of 09, 2010.

LOCATOR (s) JERRY RENFRO
Jerry Renfro

Form MCF102
Revised July 2005

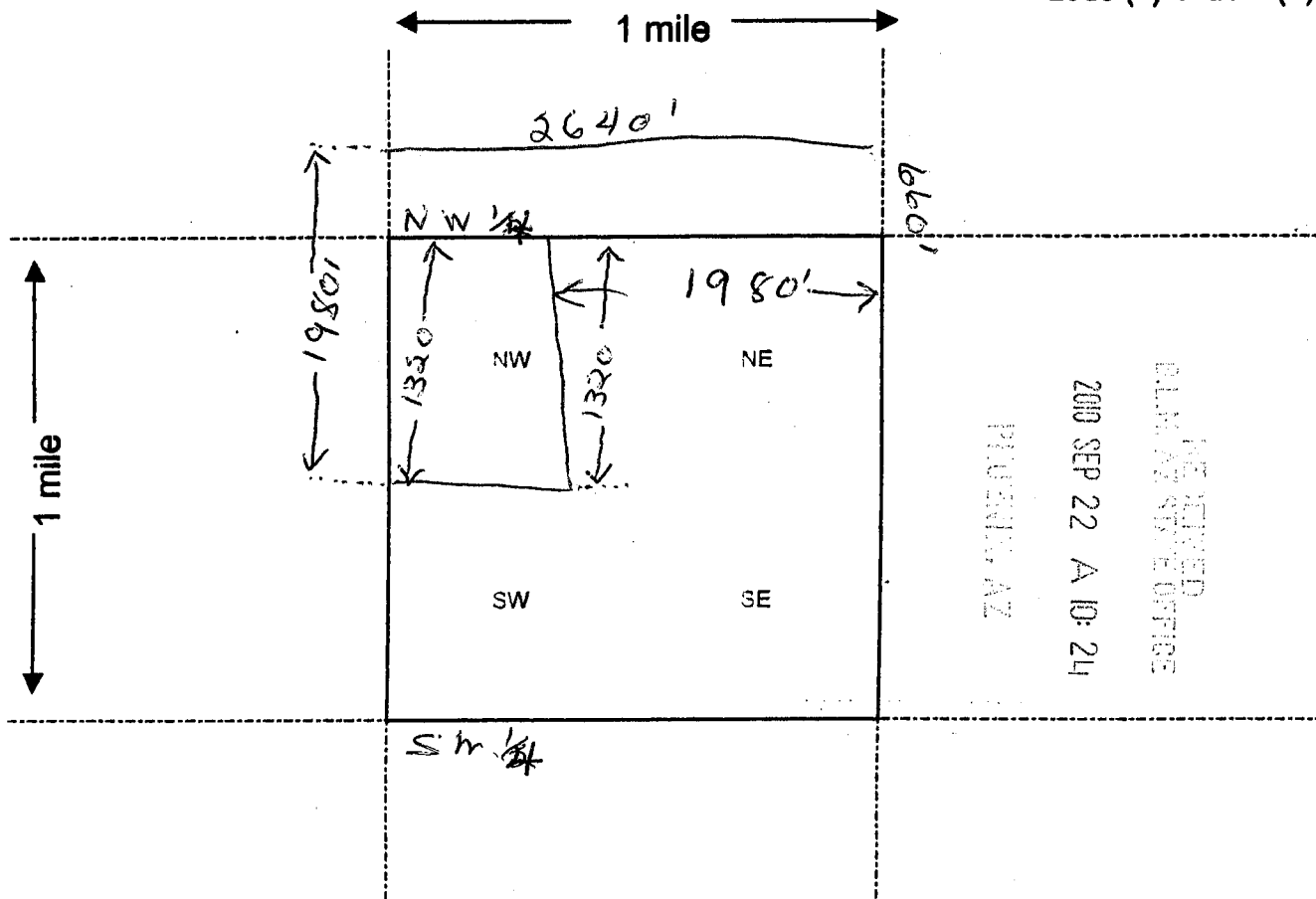
This form is available from the Arizona Department of Mines & Mineral Resources and may be reproduced.

AMC 402238

80
acres

MINING CLAIM MAP

Lode () Placer ()



RECORDED
PLM AZ STATE OFFICE
2010 SEP 22 A 10:24
PIUENIL AZ

Scale : 1" = 2000 feet



1. The above map depicts the D&D 1 mining claim, which is located in Section (s) 14, Township 9 N, Range 3 W, Gila and Salt River Base and Meridian, YAVAPAI County, Arizona.

2. The type of corner and location monuments used are as follows: WHITE PVC PIPE

3. The bearings and distances in degrees and feet between claim corners are as depicted on the map.

SW 1980' NORTHERLY NW 2640' EASTERLY NE 660' Form MCF100a
SOUTHERLY CENTER O SEC 14 1980' WESTERLY DIRECTION Revised July 2005

This form is available from the Arizona Department of Mines & Mineral Resources and may be reproduced.
CORNER THEN 1320' IN A SOUTHERLY DIRECTION TO THE SE CORNER
THEN 660' IN A WESTERLY DIRECTION TO POINT OF BEGINING

AMC 402238

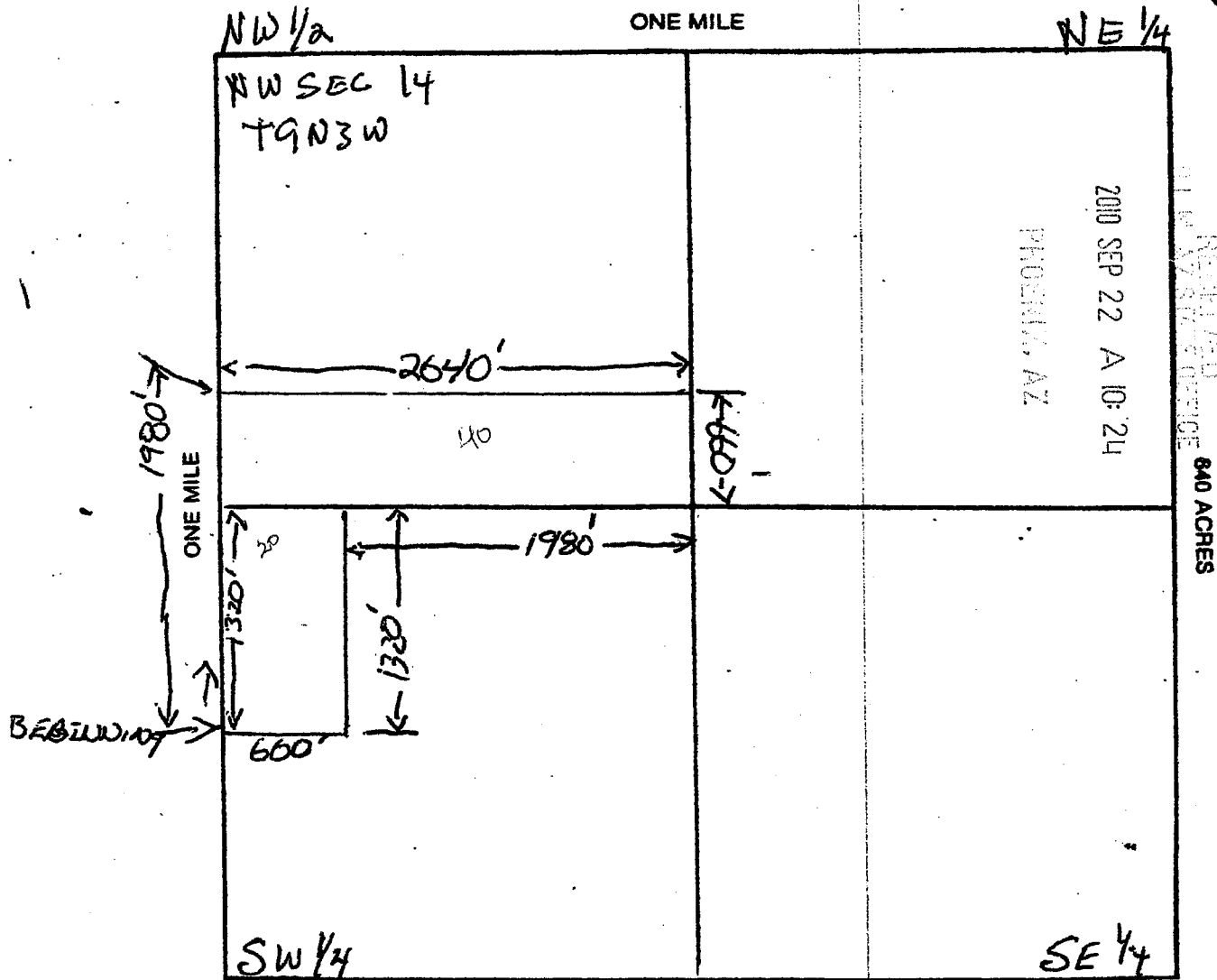
MAP OF MINING CLAIM LOCATION

1. The name of the claim is D & D I
2. The SW corner of the claim is 1320' feet in a SOUTHERLY direction to a survey monument or permanent natural object described as S.W. CORNER OF SEC 14 T9N-R3W
3. The type of location monument is White PVC PIPE
The type of corner end monuments are White PVC PIPE
4. The bearing and distance between the corners of the claim are beginning at the SW corner of the claim, 1980' feet in a NORTHERLY direction to the N.W. corner, then 2640' feet in a EASTERLY direction to the N.E. corner, then 660' feet in a SOUTHERLY direction to the CENTER OF SEC 14 corner, then 1980' feet in a WESTERLY direction to the point of beginning.
CORNER THAN 1320' IN A SOUTHERLY DIRECTION TO THE S.E. CORNER INSIDE S.E. 1
Then 660' IN A WESTERLY DIRECTION TO POINT OF BEGINNING.

MAP

One inch = One thousand feet

North Arrow



Section 14 Range 3W Township 9N
Base and Meridian.

Dated: _____
60 acres

AMD 402238

Laverne R Yorde
12753 E 37 Street
Yuma AZ 85367

Brian Jacobson
12753 E 37 Street
Yuma AZ 85367

Dale Givens
12753 E 37 Street
Yuma AZ 85367

AMC 402238

RECEIVED
CLERK AZ STATE OFFICE

2010 SEP 22 A 10:24

PHOENIX, AZ

Claim is 60 acres. Requires 3 locators. Have signature for Jerry Rentro and POA for Dale Givan and Brian Jacobsen. Do not need one from Laverne Yorde - just extra owner - not necessary for acres.

RETURN TO
 JERRY RENFRO
 12753 E 37 ST
 YUMA, AZ
 85367



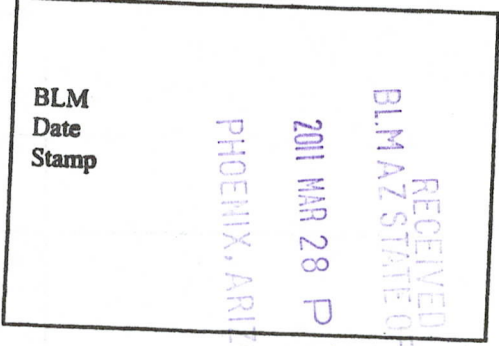
RECORDERS MEMO: LEGIBILITY
 QUESTIONABLE FOR GOOD REPRODUCTION

Amendment
 to 402239

FEE
\$5
\$8
\$5
\$1
\$14
SH

LOCATION NOTICE FOR PLACER MINING CLAIM

NOTICE IS HEREBY GIVEN that the D+D 1-2
 _____ placer mining claim has been located by
Jerry Renfro whose current mailing
 address is 12753 E 37 Street, Yuma
AZ 85367



The general course of this claim is from North to South and it is situated in
Yavapai County, Arizona.

This claim is 5,280 feet in length and 180 feet in width. This claim runs from the
 location monument on which this location notice is posted approximately 5,280 feet in a South
 direction to the North end line and 180 feet in a West direction to the East end line.
 This claim is marked by four monuments, one at each corner of the claim.

The location monument on which this notice is posted is situated within Section 23, Township
10 N, Range 3 W, Gila Salt River Base and Meridian, Arizona. This claim encompasses
 portions of the following legal subdivision(s) if located by legal subdivision or the following quarter section (s),
 section (s), Township (s) and Range (s) Section 23/26
 _____, Gila Salt River Base and Meridian, Arizona.

The locality of this claim with reference to some natural object or permanent monument and additional
 information (if any) concerning its locality are as follows: Claim starts at the confluence of Cottonwood
Creek & Hassayampa River & follows Hassayampa River South 5,280' long & 180 ft wide
Claim ends at top of Hassayampa River Wilderness Preserve Claim goes 90 ft East &
West from center of Hassayampa River

DATED AND POSTED on the ground this 15 day of 02, 2011

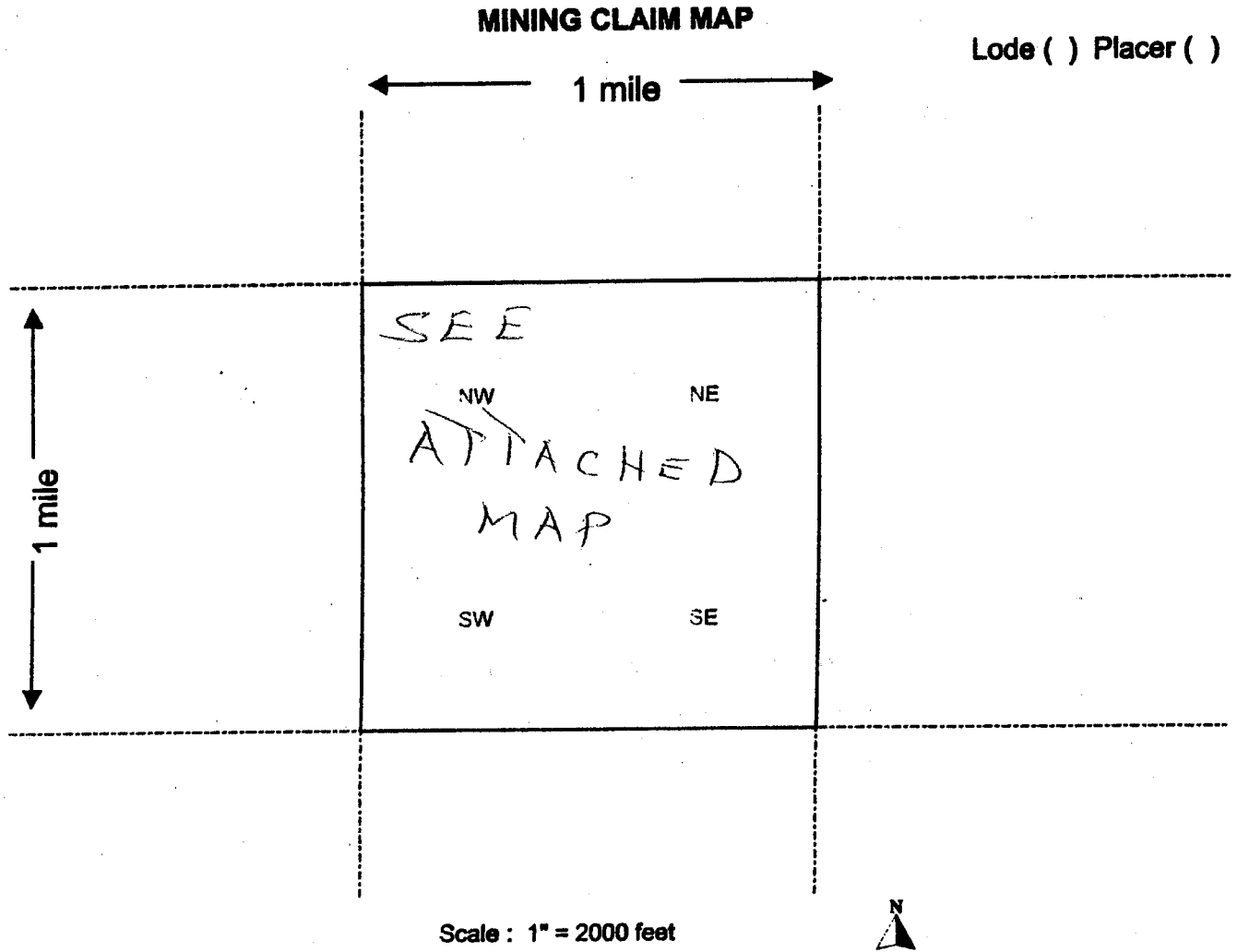
LOCATOR (s) Jerry Renfro

Form MCF102
 Revised July 2005

3/31/11 AT

21.81 acres

RECORDERS MEMO: LEGIBILITY
QUESTIONABLE FOR GOOD REPRODUCTION



1. The above map depicts the D+D 1-2 mining claim, which is located in Section (s) 23/26, Township 10 N, Range 3 W, Gila and Salt River Base and Meridian, Yavapai County, Arizona.

2. The type of corner and location monuments used are as follows: white PVC Pipe

3. The bearings and distances in degrees and feet between claim corners are as depicted on the map.

beginning at NE corner of claim 5,280' in a South direction to the SE corner, then 180° in a west direction to the SW corner, then 12,200' in a North direction to the NW corner, then 90° in a East direction to the point of beginning

Form MCF100a
Revised July 2005



Lavern R Yorde
W10990 Joe Snow Rd
Merrill WI 54452

Lavern R Yorde

Brian Jacobson
3140 S George Pl
Magna UT 84044

RECEIVED
BLM AZ STATE OFFICE
2011 MAR 28 P 3:10
PHOENIX, ARIZONA

Dale Givens
639 S Burro Dr
Pueblo West CO 81007

Janey L Kemper
12753 E 37 Street
Yuma AZ 85367

Janey L Kemper

*Marion Yorde
W10990 Joe Snow Rd
Merrill, WI 54452*

Janey Kemper and Marion Yorde were not on the original location notice and will therefore not be added with this amendment. AT

Durable Limited Power of Attorney

Effective Immediately

I, DALE R. GIVAN, of 6395 Bufo Dr,
 City of PUEBLO, State of PUEBLO WEST, CO 81007 as Principal,
 do appoint JERRY RENFRO, of 12753 E. 37th St.,
 City of YUMA, State of ARIZONA, as my
 attorney-in-fact to act in my name, place and stead in any way which I myself could do, if I were personally present,
 with respect to the following specific matters to the extent that I am permitted by law to act through an agent:

THE PLACER MINERAL CLAIM, KNOWN TO, AND FILED
 WITH THE BLM AS:

D AND D 1-1

RECEIVED
 BLM AZ STATE OFFICE
 2011 MAR 14 P 2:37
 PHOENIX, ARIZONA

Signature and Declaration of Principal

I, DALE R. GIVAN, the principal, sign my name to this power of attorney
 this 26th day of FEBRUARY, 2011 and, being first duly sworn, do declare to the
 undersigned authority that I sign and execute this instrument as my power of attorney and that I sign it willingly, or
 willingly direct another to sign for me, that I execute it as my free and voluntary act for the purposes expressed in the
 power of attorney and that I am eighteen years of age or older, of sound mind and under no constraint or undue influ-
 ence, and that I have read and understand the contents of the notice at the beginning of this document.

Dale R. Givan

Signature of Principal

Notary Acknowledgment

State of Colorado County of Pueblo
 Subscribed, sworn to and acknowledged before me by Dale Givan, the Principal,
 and subscribed and sworn to before me by Dale Givan, witness, this 26
 day of Feb 2011.

Mehdi Daut
 Notary Signature

Notary Public,

In and for the County of Pueblo
 State of Colorado

Amc 402238

GENERAL POWER OF ATTORNEY

I, Brian F. Jacobsen, Residing at 3140 George Place, Magna, Ut 84044 Hereby appoint Jerry Renfro of 12753 E. 37 St., Yuma, Arizona 85367 as my Attorney-in-fact (Agent) to exercise the powers and discretions concerning Arizona Mining Claim listed below:

D & D 1-1

This Power of Attorney shall become effective Immediately. This Power of Attorney may be Revoked by me at any time by providing written notice to my Agent.

Date 2-28-11


Signed Brian F. Jacobsen

State of UTAH

County of Salt Lake, ss:

The foregoing instrument was acknowledged before me this 28th day of February, by Brian F. Jacobsen who is personally known to me or who has produced Drivers license as identification.

Kathy Saques
Signature of person taking acknowledgment



Kathy Saques
Name typed, printed or stamped

RECEIVED
S.M. AZ STATE OFFICE
2011 MAR 14 P 2:37
PHOENIX, ARIZONA

Amc 402239

GENERAL POWER OF ATTORNEY

I, Brian F. Jacobsen, Residing at 3140 George Place, Magna, Ut 84044 Hereby appoint Jerry Renfro of 12753 E. 37 St., Yuma, Arizona 85367 as my Attorney-in-fact (Agent) to exercise the powers and discretions concerning Arizona Mining Claim listed below:

D & D 1-2

This Power of Attorney shall become effective Immediately. This Power of Attorney may be Revoked by me at any time by providing written notice to my Agent.

Date 2-28-11

Signed Brian F Jacobsen

State of UTAH

County of Salt Lake, ss:

The foregoing instrument was acknowledged before me this 28th day of February, by Brian F Jacobsen who is personally known to me or who has produced Drivers license as identification.

Kathy Saques
Signature of person taking acknowledgment



Kathy Saques
Name typed, printed or stamped

RECEIVED
PHOENIX, ARIZONA
2011 MAR 14 P 2:37
PHOENIX STATE OFFICE

Durable Limited Power of Attorney

Effective Immediately

I, DALE R. GIVAN, of 639 S Burro Dr,
City of PUEBLO, State of Pueblo, CO 81007 as Principal,
do appoint JERRY RENFRO, of 12753 E 37th St,
City of YUMA, State of ARIZONA, as my
attorney-in-fact to act in my name, place and stead in any way which I myself could do, if I were personally present,
with respect to the following specific matters to the extent that I am permitted by law to act through an agent:

*THE PLACER MINERAL CLAIM, KNOWN TO, AND FILED
WITH THE BLM AS:*

D AND D 1-2

RECEIVED
BLM AZ STATE OFFICE
2011 MAR 14 P 2:37
PHOENIX, ARIZONA

Signature and Declaration of Principal

I, DALE R. GIVAN, the principal, sign my name to this power of attorney
this 26th day of FEBRUARY, 2011 and, being first duly sworn, do declare to the
undersigned authority that I sign and execute this instrument as my power of attorney and that I sign it willingly, or
willingly direct another to sign for me, that I execute it as my free and voluntary act for the purposes expressed in the
power of attorney and that I am eighteen years of age or older, of sound mind and under no constraint or undue influ-
ence, and that I have read and understand the contents of the notice at the beginning of this document.

Dale R. Givan

Signature of Principal

Notary Acknowledgment

State of Colorado County of Pueblo
Subscribed, sworn to and acknowledged before me by Dale Givan, the Principal,
and subscribed and sworn to before me by Dale Givan, witness, this 26
day of Feb 2011.

Melinda Givans

Notary Signature

Notary Public,

In and for the County of Pueblo
State of Colorado



LOCATION NOTICE FOR PLACER MINING CLAIM

NOTICE IS HEREBY GIVEN that the D+D 1-2
_____ placer mining claim has been located by

Jerry Rentro whose current mailing
address is 12753 E 37 Street, Yuma
AZ 85367

BLM
Date
Stamp
2010 SEP 22 A 10:25
PHOENIX, AZ
RECEIVED OFFICE

The general course of this claim is from North to South and it is situated in
Yavapai County, Arizona.

This claim is 12,200 feet in length and 180 feet in width. This claim runs from the
location monument on which this location notice is posted approximately 12,200 feet in a South
direction to the North end line and 180 feet in a West direction to the East end line.

This claim is marked by four monuments, one at each corner of the claim.

The location monument on which this notice is posted is situated within Section 23, Township
10 N, Range 3 W, Gila Salt River Base and Meridian, Arizona. This claim encompasses
portions of the following legal subdivision(s) if located by legal subdivision or the following quarter section (s),
section (s), Township (s) and Range (s) Section 26, 25, 36

_____, Gila Salt River Base and Meridian, Arizona.

The locality of this claim with reference to some natural object or permanent monument and additional
information (if any) concerning its locality are as follows: Claim starts at the confluence of Cottonwood
Creek & Hassayampa River & follows Hassayampa River South 12,200 FT long & 180 FT wide
Claim ends at top of Hassayampa River Wilderness Preserve Claim goes 90 ft East &
West from center of Hassayampa River

DATED AND POSTED on the ground this 20 day of 09, 2010

LOCATOR (s) Jerry Rentro

Form MCF102
Revised July 2005

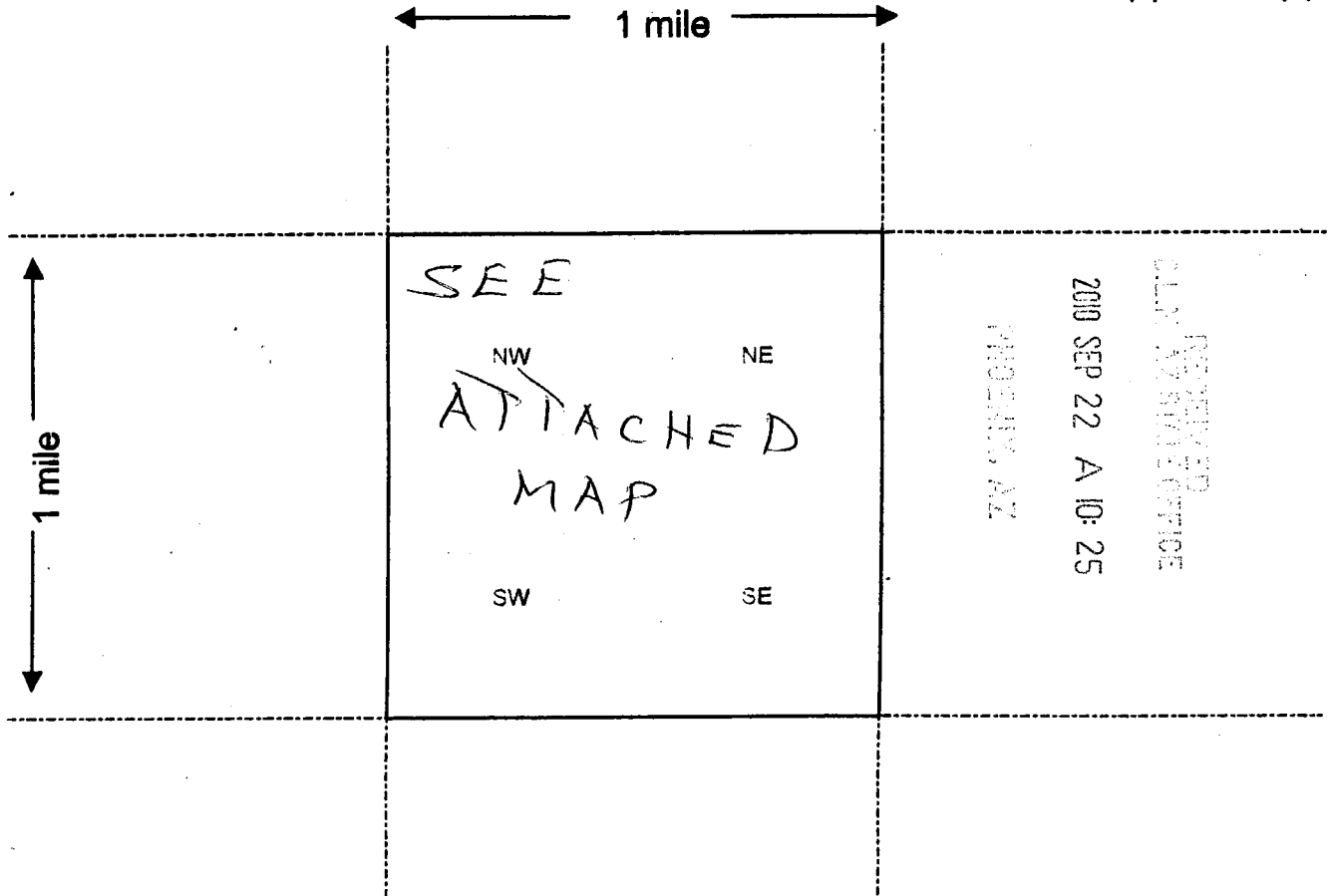
This form is available from the Arizona Department of Mines & Mineral Resources and may be reproduced.

50.4 acres

AMD 402239

MINING CLAIM MAP

Lode () Placer ()



Scale : 1" = 2000 feet



AMC 402239

1. The above map depicts the D+D 1-2 mining claim, which is located in Section (s) 23.26 35 & 36, Township 10 N, Range 3 W, Gila and Salt River Base and Meridian, Yavapai County, Arizona.

2. The type of corner and location monuments used are as follows: white PVC Pipe

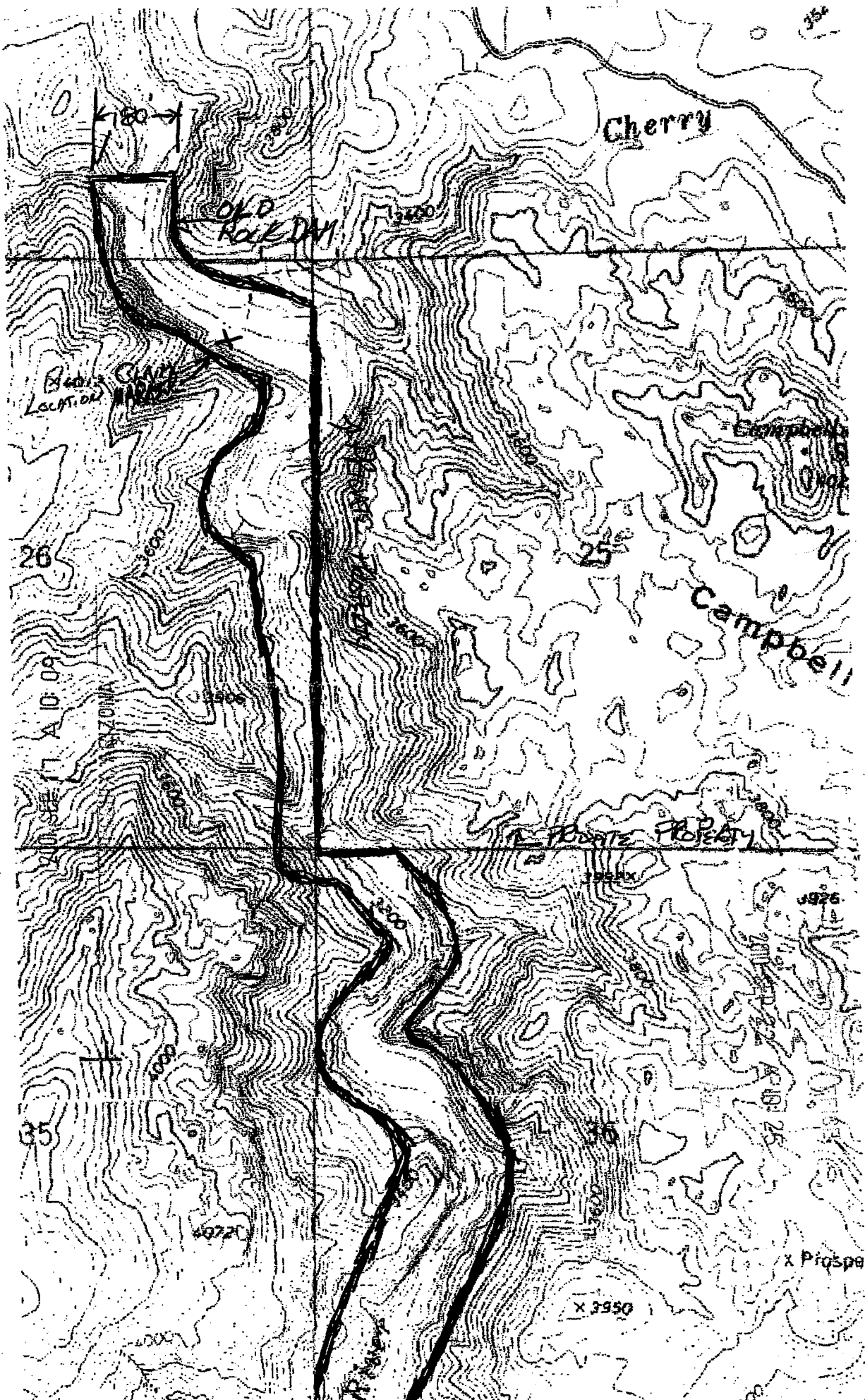
3. The bearings and distances in degrees and feet between claim corners are as depicted on the map.

Beginning at NE corner of claim 12,200' in a South direction to the SE corner, then 180° in a West direction to the SW corner, then 12,200' in a North direction to the NW corner, then 80' in a East direction to the point of beginning

Form MCF100a
Revised July 2005

This form is available from the Arizona Department of Mines & Mineral Resources and may be reproduced.

↑
NORTH
ARROW



AND 4 0 2 2 3 9

Laverne R Yorde
12753 E 37 Street
Yuma AZ 85367

Brian Jacobson
12753 E 37 Street
Yuma AZ 85367

Dale Givens
12753 E 37 Street
Yuma AZ 85367

RECEIVED
SLM 15 STREET
2010 SEP 22 A 10:25
YUMA, AZ


AMD402239

JERRY RENFRO — Return to
12753 E 37 ST
YUMA, AZ
85367
4.

Amendment of
402240

FEE# 2011013705

OFFICIAL RECORDS
OF MOHAVE COUNTY
CAROL MEIER,
COUNTY RECORDER



03/11/2011 03:30 PM Fee: \$14.00

PAGE: 1 of 4

LOCATION NOTICE FOR PLACER MINING CLAIM

NOTICE IS HEREBY GIVEN that the D&D-1-3
_____ placer mining claim has been located by
JERRY RENFRO whose current mailing
address is 12753 E 37 ST
YUMA, AZ 85367

BLM
Date
Stamp
RECEIVED
OFFICE
BLM AZ STATE
2011 MAR 28 P 3:10
PHOENIX, ARIZONA

The general course of this claim is EAST TO WEST and it is situated in
MOHAVE County, Arizona.

This claim is 5280 feet in length and 160 feet in width. This claim runs from the
location monument on which this location notice is posted approximately 5280 feet in a WEST
direction to the EAST end line and 160 feet in a NORTH direction to the SOUTH end line.
This claim is marked by four monuments, one at each corner of the claim.

The location monument on which this notice is posted is situated within Section 13, Township
14 N, Range 11 W, Gila Salt River Base and Meridian, Arizona. This claim encompasses
portions of the following legal subdivision(s) if located by legal subdivision or the following quarter section (s),
section (s), Township (s) and Range (s) SECTION 13

_____, Gila Salt River Base and Meridian, Arizona.
The locality of this claim with reference to some natural object or permanent monument and additional
information (if any) concerning its locality are as follows: THE NE CORNER OF
THE CLAIM IS 500' FROM SIX MILE CROSSING,

DATED AND POSTED on the ground this 16 day of 02, 2011.

LOCATOR (s) Jerry Renfro

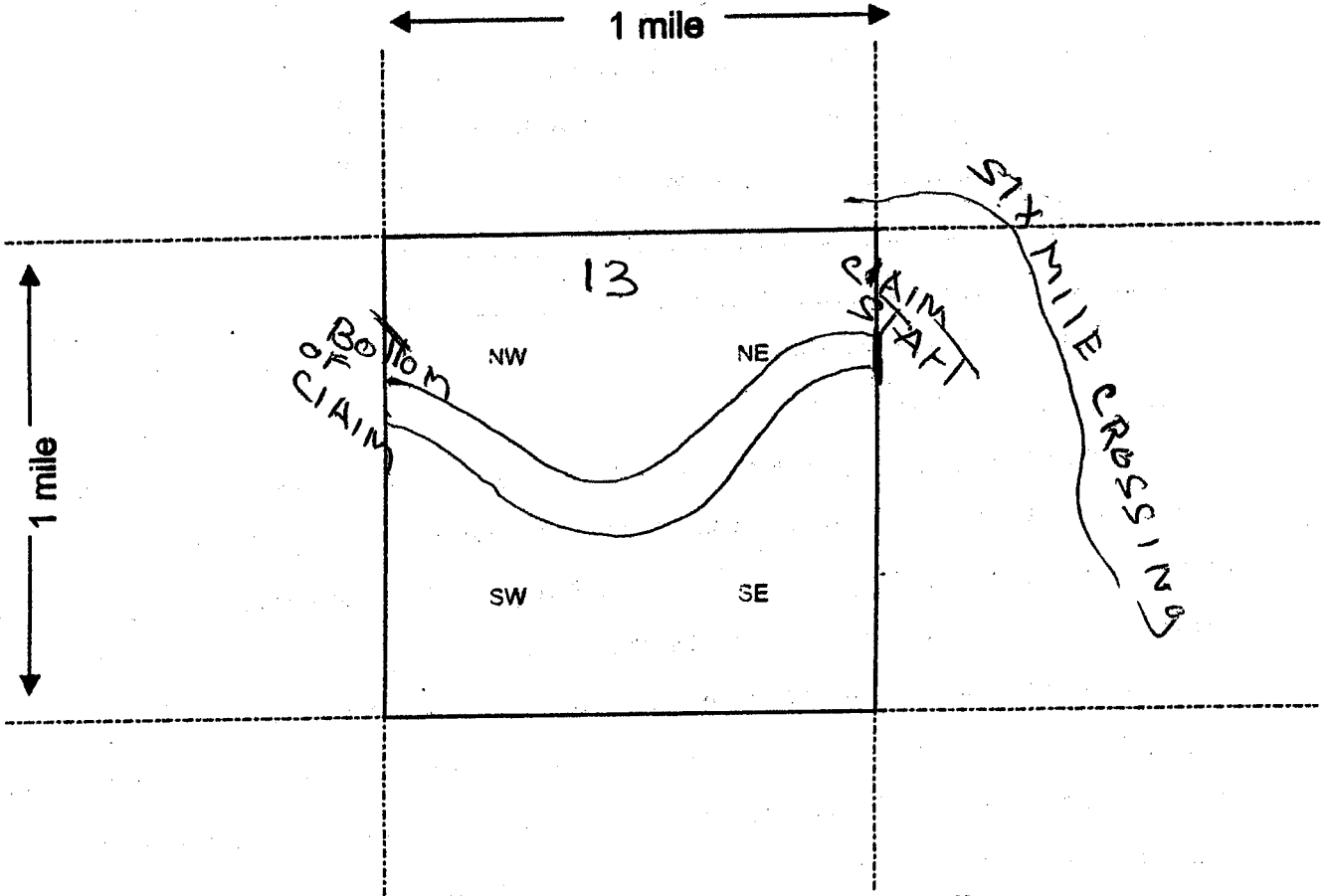
Form MCF102
Revised July 2005

This form is available from the Arizona Department of Mines & Mineral Resources and may be reproduced.

3/31/11 AT

MINING CLAIM MAP

Lode () Placer ()



Scale : 1" = 2000 feet

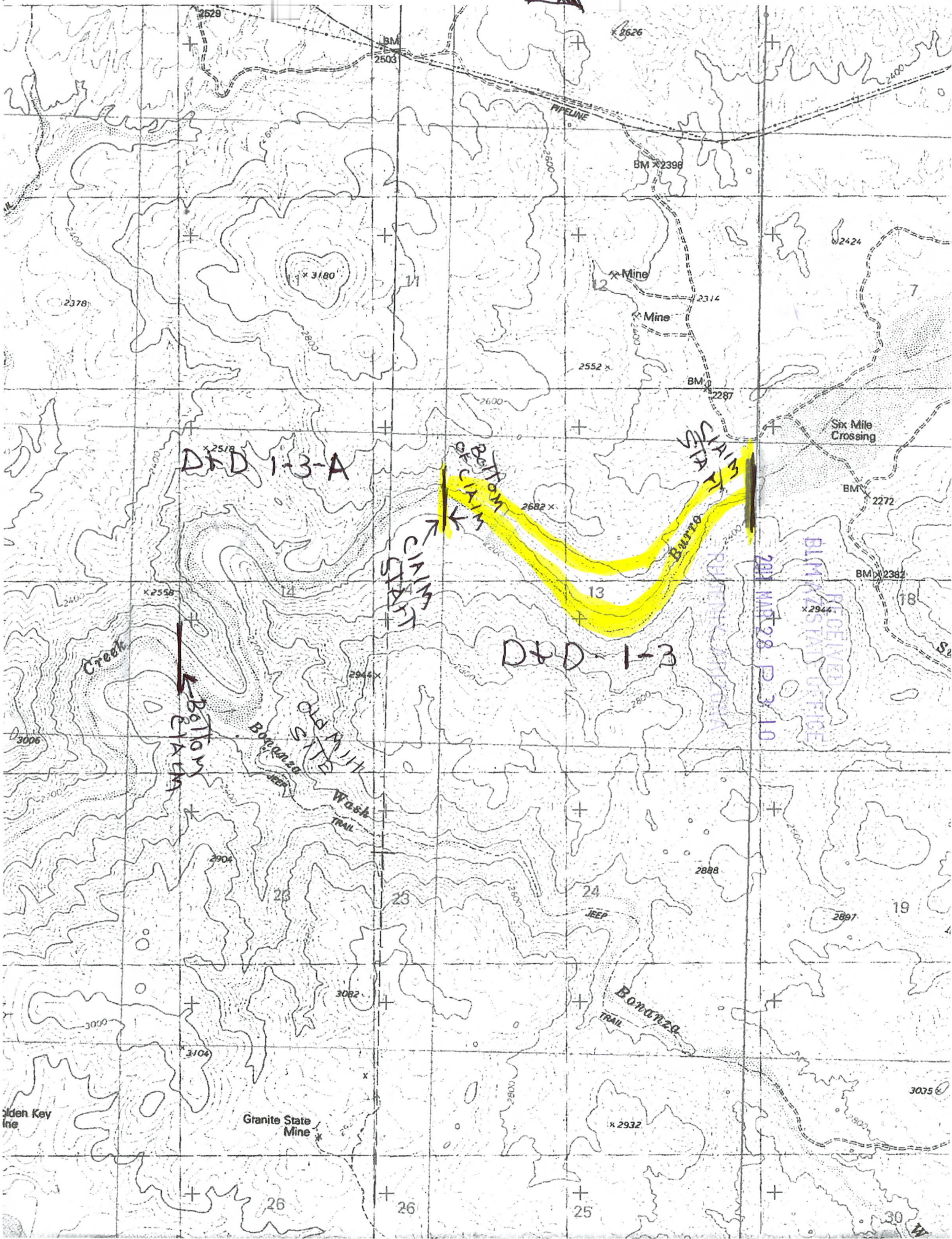


1. The above map depicts the D+D 1-3 mining claim, which is located in Section (s) 14, Township 14 N, Range 11 W, Gila and Salt River Base and Meridian, MOHAVE County, Arizona.

2. The type of corner and location monuments used are as follows: WHITE PVC PIPE

3. The bearings and distances in degrees and feet between claim corners are as depicted on the map. BEGINNING
THE NE CORNER OF CLAIM, RUN WEST DIRECTION 5280 FT
TO THE WEST SIDE OF SECTION 13 SOUTH 160 WIDE.

Form MCF100a
 Revised July 2005



D&D 1-3-A

D&D 1-3

Bottom Creek
Start
Climb

Six Mile Crossing

Bottom Creek

Old Mill Site

Wash Trail

Bottom Creek Trail

BLM
FIELD OFFICE
GRANITE STATE

2011 MAR 28 P. 3.10

Golden Key Mine

Granite State Mine

x 2932

3035

26 26 25 30

Lavern R Yorde
W10990 Joe Snow Rd
Merrill WI 54452

ok Lavern R Yorde

Brian Jacobson
3140 S George Pl
Magna UT 84044

RECEIVED
BLM AZ STATE OFFICE
2011 MAR 28 P 3:10
PHOENIX, ARIZONA

Dale Givens
639 S Burro Dr
Pueblo West CO 81007

Janey L Kemper *ok*
12753 E 37 Street
Yuma AZ 85367

Janey L Kemper

*Marion Yorde
W10990 Joe Snow Rd
Merrill, WI 54452*

*Marion Yorde was not on original location notice
so will not be added by this amendment. AT*

Durable Limited Power of Attorney
Effective Immediately

AMC 402240

I, DALE R. GIVAN, of 639 S BUTTE DR,
City of PUEBLO, State of PUEBLO, CO 81007 as Principal,
do appoint JERRY RENERO, of 12753 E. 37th ST.,
City of YUMA, State of ARIZONA, as my
attorney-in-fact to act in my name, place and stead in any way which I myself could do, if I were personally present,
with respect to the following specific matters to the extent that I am permitted by law to act through an agent:

THE PLACER MINERAL CLAIM, KNOWN TO, AND FILED
WITH THE BLM AS.

D AND D 1-3

RECEIVED
BLM AZ STATE OFFICE
2011 MAR 14 P 2:37
PHOENIX, ARIZONA

Signature and Declaration of Principal

I, DALE R. GIVAN, the principal, sign my name to this power of attorney
this 26th day of FEBRUARY, 2011 and, being first duly sworn, do declare to the
undersigned authority that I sign and execute this instrument as my power of attorney and that I sign it willingly, or
willingly direct another to sign for me, that I execute it as my free and voluntary act for the purposes expressed in the
power of attorney and that I am eighteen years of age or older, of sound mind and under no constraint or undue influ-
ence, and that I have read and understand the contents of the notice at the beginning of this document.

Dale R. Givan

Signature of Principal

Notary Acknowledgment

State of Colorado County of Pueblo
Subscribed, sworn to and acknowledged before me by Dale Givan, the Principal,
and subscribed and sworn to before me by Dale Givan, witness, this 26
day of Feb 2011.

Michael Givato

Notary Signature

Notary Public,

In and for the County of Pueblo
State of Colorado

AMC 402240

GENERAL POWER OF ATTORNEY

I, Brian F. Jacobsen, Residing at 3140 George Place, Magna, Ut 84044 Hereby appoint Jerry Renfro of 12753 E. 37 St., Yuma, Arizona 85367 as my Attorney-in-fact (Agent) to exercise the powers and discretions concerning Arizona Mining Claim listed below:

D&D 1-3

This Power of Attorney shall become effective Immediately. This Power of Attorney may be Revoked by me at any time by providing written notice to my Agent.

Date 2-28-11


Signed Brian F. Jacobsen

State of UTAH

County of Salt Lake, ss:

The foregoing instrument was acknowledged before me this 28th day of February, by Brian F. Jacobsen who is personally known to me or who has produced Drivers license as identification.

Kathy Saques
Signature of person taking acknowledgment



Kathy Saques
Name typed, printed or stamped

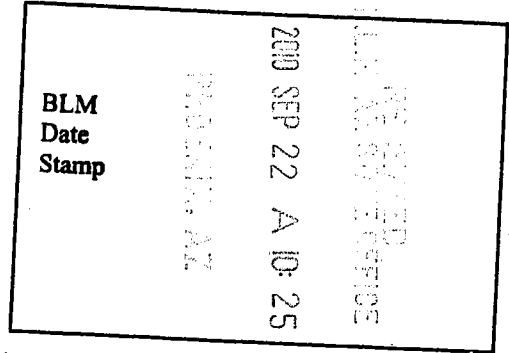
RECEIVED
BLM AZ STATE OFFICE
2011 MAR 14 P 2:37
PHOENIX, ARIZONA

LOCATION NOTICE FOR PLACER MINING CLAIM

NOTICE IS HEREBY GIVEN that the D & D 1-3

_____ placer mining claim has been located by
Jerry Renfro whose current mailing

address is 12753 E 37 ST
Yuma AZ 85367



The general course of this claim is East to West and it is situated in
MOHAVE County, Arizona.

This claim is 10560 feet in length and 160 feet in width. This claim runs from the
location monument on which this location notice is posted approximately 10560 feet in a West
direction to the east end line and 160 feet in a North direction to the South end line.
This claim is marked by four monuments, one at each corner of the claim.

The location monument on which this notice is posted is situated within Section 13, 14, Township
14 N, Range 11 W, Gila Salt River Base and Meridian, Arizona. This claim encompasses
portions of the following legal subdivision(s) if located by legal subdivision or the following quarter section (s),
section (s), Township (s) and Range (s) Section 14
_____, Gila Salt River Base and Meridian, Arizona.

The locality of this claim with reference to some natural object or permanent monument and additional
information (if any) concerning its locality are as follows: The SW Corner of the
claim is 1,000' from the old mill site

DATED AND POSTED on the ground this 20 day of 09, 20 10.

LOCATOR (s) Jerry Renfro

Form MCF102
Revised July 2005

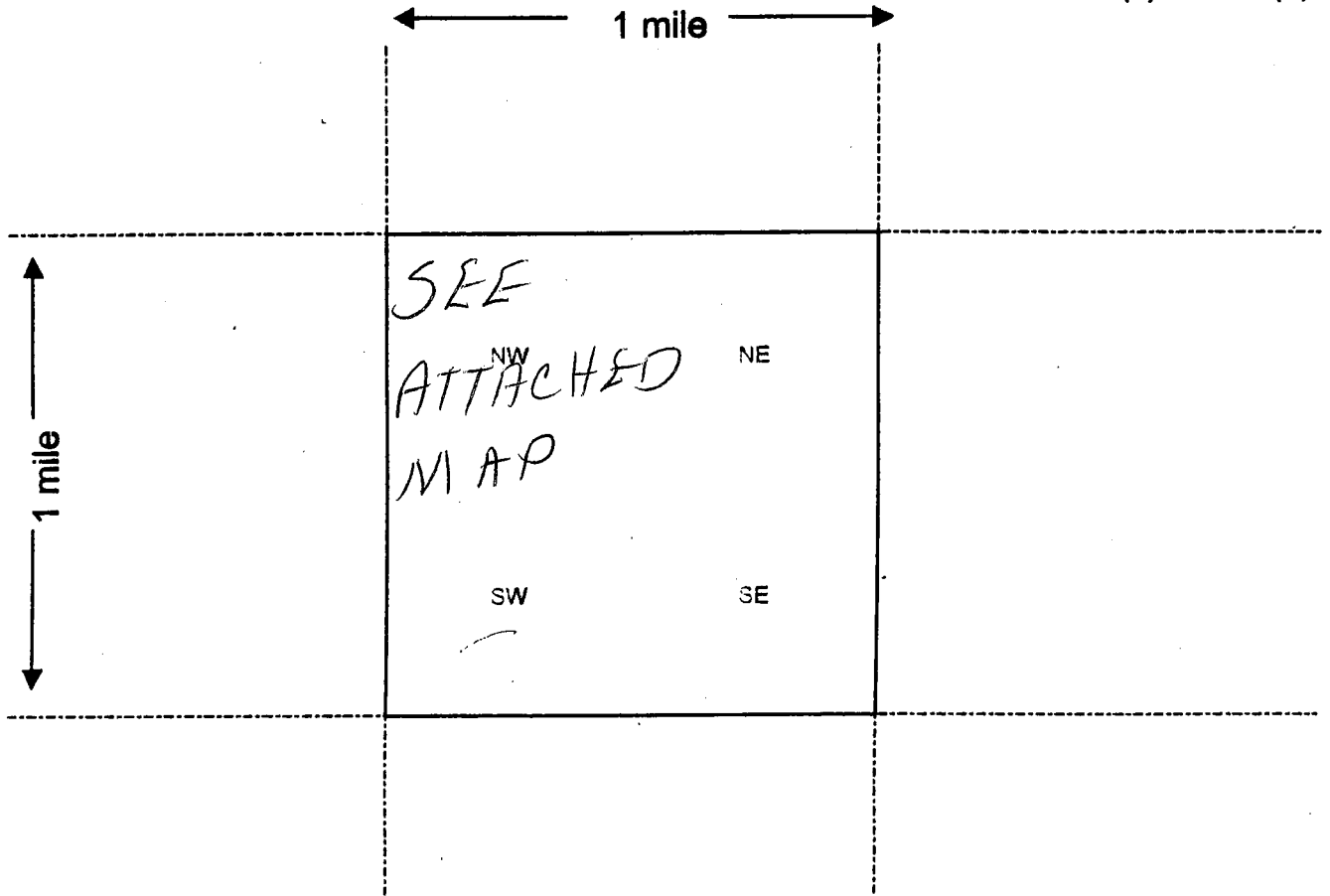
This form is available from the Arizona Department of Mines & Mineral Resources and may be reproduced.

38.78
acres

AMC-102240

MINING CLAIM MAP

Lode () Placer ()



Scale : 1" = 2000 feet



1. The above map depicts the D & D 1 - 3 mining claim, which is located in Section (s) 13, 14, Township 14 N, Range 11 W, Gila and Salt River Base and Meridian, _____ County, Arizona.

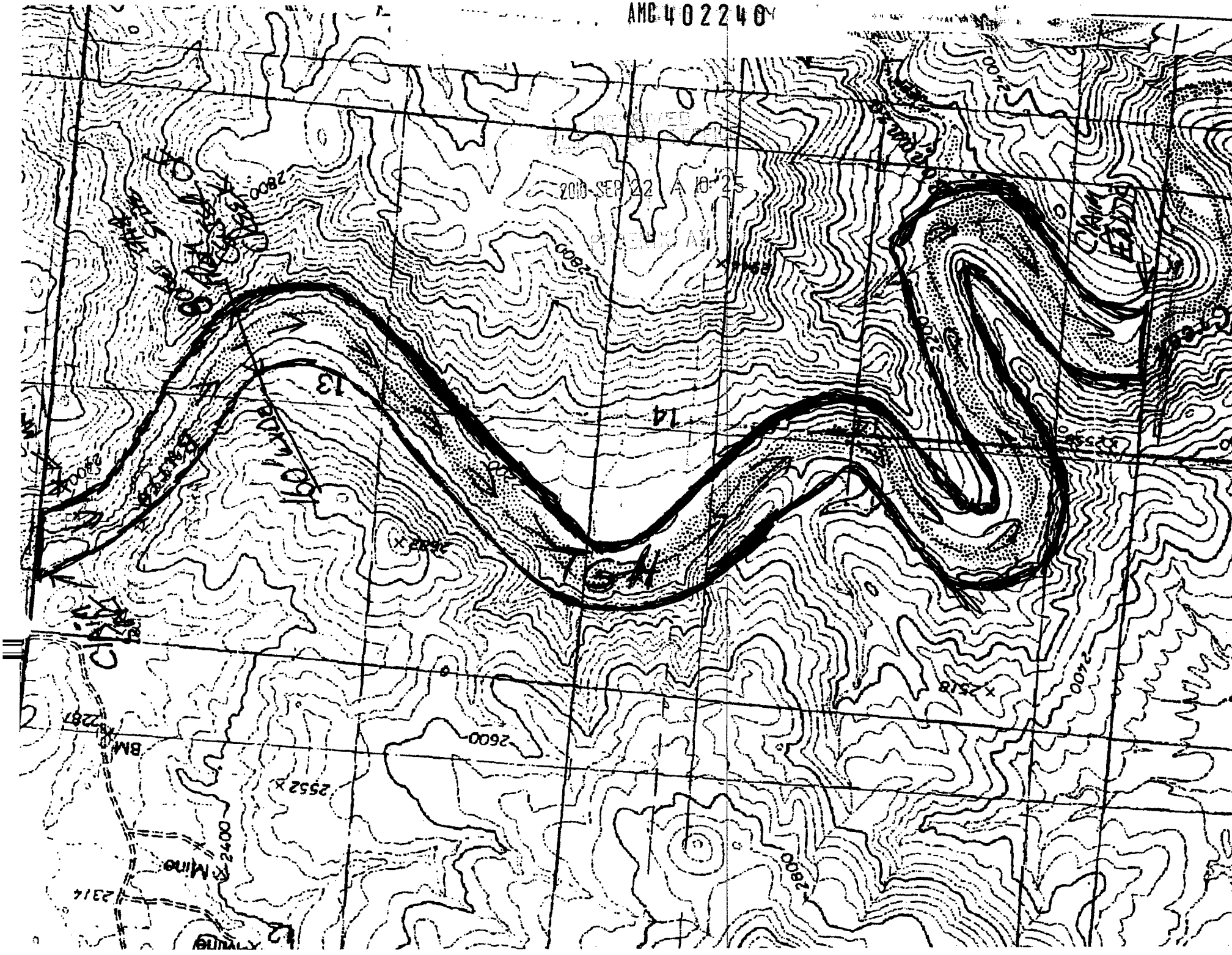
2. The type of corner and location monuments used are as follows: White PVC Pipe

3. The bearings and distances in degrees and feet between claim corners are as depicted on the map. *Beginning at the NE corner of the Claim 10,560' in a west direction to the NW corner, then 160' in a S direction to the SW corner, then 10,650' in a E direction to the SE corner.*

Form MCF100a
Revised July 2005

AMC 402240

2010 SEP 22 A 10 25



Laverne R Yorde
12753 E 37 Street
Yuma AZ 85367

Brian Jacobson
12753 E 37 Street
Yuma AZ 85367

Dale Givens
12753 E 37 Street
Yuma AZ 85367

Janey L Kemper
12753 E 37 Street
Yuma AZ 85367

PHOENIX, AZ

2010 SEP 22 A 10: 25

RECEIVED
U.S. MAIL SERVICE OFFICE

AM0402240

RUN TIME: 12:25 PM

UNITED STATES DEPARTMENT OF INTERIOR
BUREAU OF LAND MANAGEMENT
GEOGRAPHIC REPORT WITH LAND
Sorted by Serial Number

RUN DATE: 10/12/2010
Page 1 of 2

Adm State: AZ

Serial Number: AZA 019332
Total Case Acres: 4.000

<u>Casetype</u>	<u>Case Disp</u>				<u>Sect</u>	<u>Sur Typ</u>	<u>Sur Num</u>	<u>Suff</u>	<u>Subdivision</u>	<u>Act Pend</u>
282201	AUTHORIZED	14	0100N	0030W	013	ALIQ			W2SW;	

Serial Number: AZA 024160
Total Case Acres: 1.000

<u>Casetype</u>	<u>Case Disp</u>				<u>Sect</u>	<u>Sur Typ</u>	<u>Sur Num</u>	<u>Suff</u>	<u>Subdivision</u>	<u>Act Pend</u>
293200	AUTHORIZED	14	0100N	0030W	023	FF		1	PORTION OF;	

Serial Number: AZA 025479
Total Case Acres: 11,840.000

<u>Casetype</u>	<u>Case Disp</u>				<u>Sect</u>	<u>Sur Typ</u>	<u>Sur Num</u>	<u>Suff</u>	<u>Subdivision</u>	<u>Act Pend</u>
231106	AUTHORIZED	14	0090N	0030W	014	ALIQ FF			N2N2; PART NWSWNE,NWNWSW,S2NW;	

Serial Number: AZA 028204
Total Case Acres: 520.000

<u>Casetype</u>	<u>Case Disp</u>				<u>Sect</u>	<u>Sur Typ</u>	<u>Sur Num</u>	<u>Suff</u>	<u>Subdivision</u>	<u>Act Pend</u>
272011	AUTHORIZED	14	0100N	0030W	013	ALIQ			NENE,S2NE;	

Serial Number: AZA 031799
Total Case Acres: 1.000

<u>Casetype</u>	<u>Case Disp</u>				<u>Sect</u>	<u>Sur Typ</u>	<u>Sur Num</u>	<u>Suff</u>	<u>Subdivision</u>	<u>Act Pend</u>
293200	EXPIRED	14	0090N	0030W	014	FF			PORTION OF;	

RUN TIME: 12:25 PM

Adm State: AZ

UNITED STATES DEPARTMENT OF INTERIOR
BUREAU OF LAND MANAGEMENT
GEOGRAPHIC REPORT WITH LAND
Sorted by Serial Number

RUN DATE: 10/12/2010
Page 2 of 2

Serial Number: AZA 032792
Total Case Acres: 5.000

<u>Casetype</u>	<u>Case Disp</u>			<u>Sect</u>	<u>Sur Typ</u>	<u>Sur Num</u>	<u>Suff</u>	<u>Subdivision</u>	<u>Act Pend</u>
380913	PENDING	14	0090N	0030W	014	ALIQ		N2SW;	

Serial Number: AZA 034661
Total Case Acres: 5.000

<u>Casetype</u>	<u>Case Disp</u>			<u>Sect</u>	<u>Sur Typ</u>	<u>Sur Num</u>	<u>Suff</u>	<u>Subdivision</u>	<u>Act Pend</u>
380913	AUTHORIZED	14	0090N	0030W	014	ALIQ		SW;	

DEPARTMENT OF INTERIOR
BUREAU OF LAND MANAGEMENT

Input Parameters for Geographic Report with Land

System Id = CR

Admin State = AZ

Geo State = AZ

Casetype Begins With

Case Disp Txt = AUTHORIZED, CANCELLED, EXPIRED, PENDING, REJECTED, RELINQUISHED, WITHDRAWN

Mer Twp Rng =

Section =

Mtrs = 14 0090N 0030W 014, 14 0090N 0030W 999, 14 0100N 0030W 013, 14 0100N 0030W 023, 14 0100N 0030W 026, 14 0100N 0030W 035, 14 0100N 0030W 036, 14 0100N 0030W 999

Commodity =

Commodity Txt =

Pending Org =

Pend Org Decode =

Total Rows Returned: 8

